

# Stream Cleanup Site Directions

April 20th

# 2024

Thank you so much for registering for our 34th Annual Stream Cleanup! In this packet, you will find the addresses or coordinates for all of the public stream cleanup sites held in 2024. Some of our sites do not have an approximate address, so please refer to the coordinates listed if this is the case for your site. To use GPS coordinates, you can simply copy and paste them from your device, directly into GPS application (such as Google Maps) as if it were any other address. Please also be on the lookout for an email from your site leader with more instructions. Thank you all so much for attending our 34th Annual Stream Cleanup! We could not do this without you all, and we greatly appreciate all the time, effort, and passion put into the work.



Dear Stream Cleanup Participant,

Thank you for signing up to participate in our stream cleanup on Saturday April 20, 2024 from 9:00AM-12:00PM!

In this document you will find details for each site including the general location, approximate address, GPS Coordinates, parking area, special notes about the site, trash drop off location and driving directions. The site descriptions are organized by site number. Please note, that some sites include multiple areas for removing trash. On the day of the cleanup, please sign in at the designated meeting location first, and the volunteer site coordinator will assign you to a specific area to pick up litter and provide you with your stream cleanup supplies.

This document was put together in March of 2024. Site details may be subject to change in the weeks leading up to the Stream Cleanup. Please be on the alert for emails from your site coordinator during the week before your event.

### **Reminders**

- **Arrive Promptly** - Please arrive promptly as the entire group will convene at 9am. Remember to check in with your Site Leader upon arrival and fill out the mandatory waiver form. Walk-ins are discouraged.
- **What to Bring** - You are encouraged to bring your own reusable water bottle and insect repellent. Raritan Headwaters will provide trash bags, gloves, and all other needed cleanup supplies! You are more than welcome to bring your own supplies if you prefer. Parents, if you have little ones with you, please bring your children their own gloves for the cleanup. Adult size extra small is the smallest size we offer. Also, feel free to bring a clipboard to make it easier to fill out your data card.
- **What to Wear** - This event is rain or shine, so please dress accordingly. No one is required to get into the stream. If you choose to pick up litter on land, wear a hat, sturdy boots or shoes, and long-sleeved shirts and pants for tick protection. Stream depth varies across our stream cleanup sites and changes with the weather so if you plan on getting in the stream, come prepared with rubber boots or waders.
- **Logistics**- On the morning of the cleanup, you will be greeted by your Site Coordinator at the designated meeting location. The site coordinator will have you sign-in and provide you with your trash bags, gloves, and other supplies. The Site Coordinator will orient you to the site and explain the area to be cleaned up. When the stream cleanup is over, please bring your trash bags to the designated drop off location and turn in your data card.

Children are welcome to participate in this service project, but please keep a close eye on your children throughout the event because their safety is paramount.

- Data Collection - Raritan Headwaters asks volunteers to collect data on the number of plastic and other items they clean up. The data collected from this event affects legislation, funding, and the future of our watershed.
- Safety - Please exercise caution when navigating stream banks, rocky or uneven areas and the stream if you choose to enter it. Do not move anything too heavy, or any suspicious items. Do not pour contents of bottles. Bring a buddy with you and stay in sight of others. Please check yourself for ticks after the event to prevent Lyme Disease and other tick-borne diseases. If you have any questions during the cleanup, ask your site leader. In case of an emergency, call 911.
- Social Media - On the day of the event, please feel free to post pictures and videos on Facebook and Instagram, and use the hashtags #CleanStreams, #rivercleanup, #RHAstreamcleanup, #conservationinaction. Tag friends and post to Instagram, be sure to tag Raritan Headwaters @raritanheadwaters. X users please mention @RaritanHWaters. Also, you can email photos to Kate Arnao at karnao@raritanheadwaters.org.

Thank you so much for taking the time to protect our local streams! We hope you have a great day!

Best,

Debbie Newcomb and Rachel Garcia  
**The Stream Cleanup Team**

**Table of Contents**

Site 1: Califon Island Park – Califon Borough – Hunterdon County.....	5
Site 3: Union Forge Park – High Bridge Borough – Hunterdon County .....	7
Site 4A: Round Valley Reservoir’s Boat Launch and Bray’s Hill – Clinton Township – Hunterdon County .....	9
Site 4B: Round Valley Park – Clinton Township – Hunterdon County .....	11
Site 5: School Street Park and Main Street Park– Glen Gardner Borough – Hunterdon County.....	13
Site 6: Spruce Run Reservoir and Van Syckles Road– Clinton Township – Hunterdon County .....	14
Site 7: Red Mill & Beaver Brook – Town of Clinton – Hunterdon County .....	16
Site 10: Hamden Road – Franklin Township – Hunterdon County .....	18
Site 12A: Liberty Village – Flemington Borough – Hunterdon County.....	20
Site 12C: Townsende Development – Raritan Township – Hunterdon County .....	22
Site 13A: Old Lipton Plant – Raritan Township – Hunterdon County .....	23
Site 14B: Rockafellows Mill Road – Readington Township - Hunterdon County .....	25
Site 14E: Pleasant Run at Route 202 – Readington Township – Hunterdon County.....	27
Site 14F: Railroad Avenue – Readington Township – Hunterdon County.....	28
Site 16: Neshanic Station – Branchburg Township – Somerset County.....	29
Site 18: Confluence – Old York Road – Branchburg Township – Somerset County .....	31
Site 20: Columbia Trail – Washington Township – Morris County .....	33
Site 22A: River Road Park – Bedminster Township – Somerset County.....	34
Site 22C: Miller Lane Park – Bedminster – Somerset County .....	36
Site 23: Helen Woodman Preseve & J.M.Belcher Fairgrounds – Far Hills – Somerset County.....	38
Site 24: Chester Tiger Brook – Chester Township – Morris County.....	40
Site 25: Gladstone Firehouse – Peapack-Gladstone Borough – Somerset County .....	42
Site 25B: Peapack Train Station – Peapack-Gladstone Borough – Somerset County .....	43
Site 26: Raritan Valley Community College – Branchburg Township – Somerset County.....	45
Site 28: Black River Park – Succasunna (Roxbury Township) – Morris County .....	46
Site 29: Park and Ride Access Road – Tewksbury Township – Hunterdon County.....	48
Site 30: Mountain Valley Park – Mendham Borough – Morris County .....	50
Site 32: Claremont Field – Bernardsville – Somerset County .....	51
Site 32B: Borough Hall, Nervine Pond, Rose Bowl Field – Bernardsville – Somerset County .....	53
Site 33: Third Neshanic River Tributary along Dunkard Church Road – Delaware Township – Hunterdon County .....	55
Site 34: West Morris Greenway – Randolph Township – Morris County.....	57
Site 35: Darby Tract – Bridgewater Township – Somerset County.....	59
Site 36: Mine Hill Beach – Mine Hill Township – Morris County.....	61
Site 38A: Ten Eyck Park – Branchburg Township – Somerset County .....	63
Site 38B: Roller Hockey Rink – Bridgewater Township – Somerset County .....	67
Site 39: Studdiford/Opie Road Bridges– Hillsborough Township – Somerset County .....	68
Site 44: Basilone Park – Raritan Borough – Somerset County .....	70
Site 46: Towpath – Frenchtown Borough – Hunterdon County .....	72
Site 50: South Branch Raritan at Long Valley – Washington Township – Morris County .....	74
Site 51: Whittemore/ Rockaway Creek – Tewksbury Township – Hunterdon County .....	76
Site 52: Chubb Park – Chester Township – Morris County.....	77
Site 54: Greenbriar Farm – Peapack-Gladstone Borough – Somerset County .....	79
Site 59: North Branch Train Station – Branchburg Township – Somerset County .....	81
Site 60: Buttermilk Falls – Mendham Township – Morris County.....	83
Site 63: North Branch Park – Bridgewater Township – Somerset County .....	84
Site 64: Columbia Trailhead – High Bridge Borough – Hunterdon County.....	86
Site 66: North Branch Conservation – Branchburg Township – Somerset County .....	87
Site 67: MacGregor Preserve – Chester Township – Morris County.....	90
Site 68: Wysong Park – Mendham Township – Morris County .....	92
Site 73: William Post Preserve – Bernardsville– Somerset County.....	94
Site 74: Old Agway Properties and Walter E Foran Blvd – Flemington Borough– Hunterdon County.....	96

**Raritan Headwaters Stream Cleanup 2024**

Site 75: Minneokoning Creek at BJ's Tire Center and Mel's Bagels – Raritan Township– Hunterdon County .....	98
Site 77: Oldwick Park – Tewksbury Township– Hunterdon County.....	100
Site 78: Route 173 Crossing at Mulhockaway Creek – Union Township– Hunterdon County .....	102
Site 79: Raritan River Greenway – Raritan Borough– Somerset County .....	104
Site 80: Washington Valley Park – Bridgewater Township– Somerset County .....	106
Site 82: Sunset Lake – Bridgewater Township– Somerset County.....	108
Site 83: Lebanon Plaza-Rockaway Creek – Lebanon Borough– Hunterdon County.....	111

## Site 1: Califon Island Park – Califon Borough – Hunterdon County

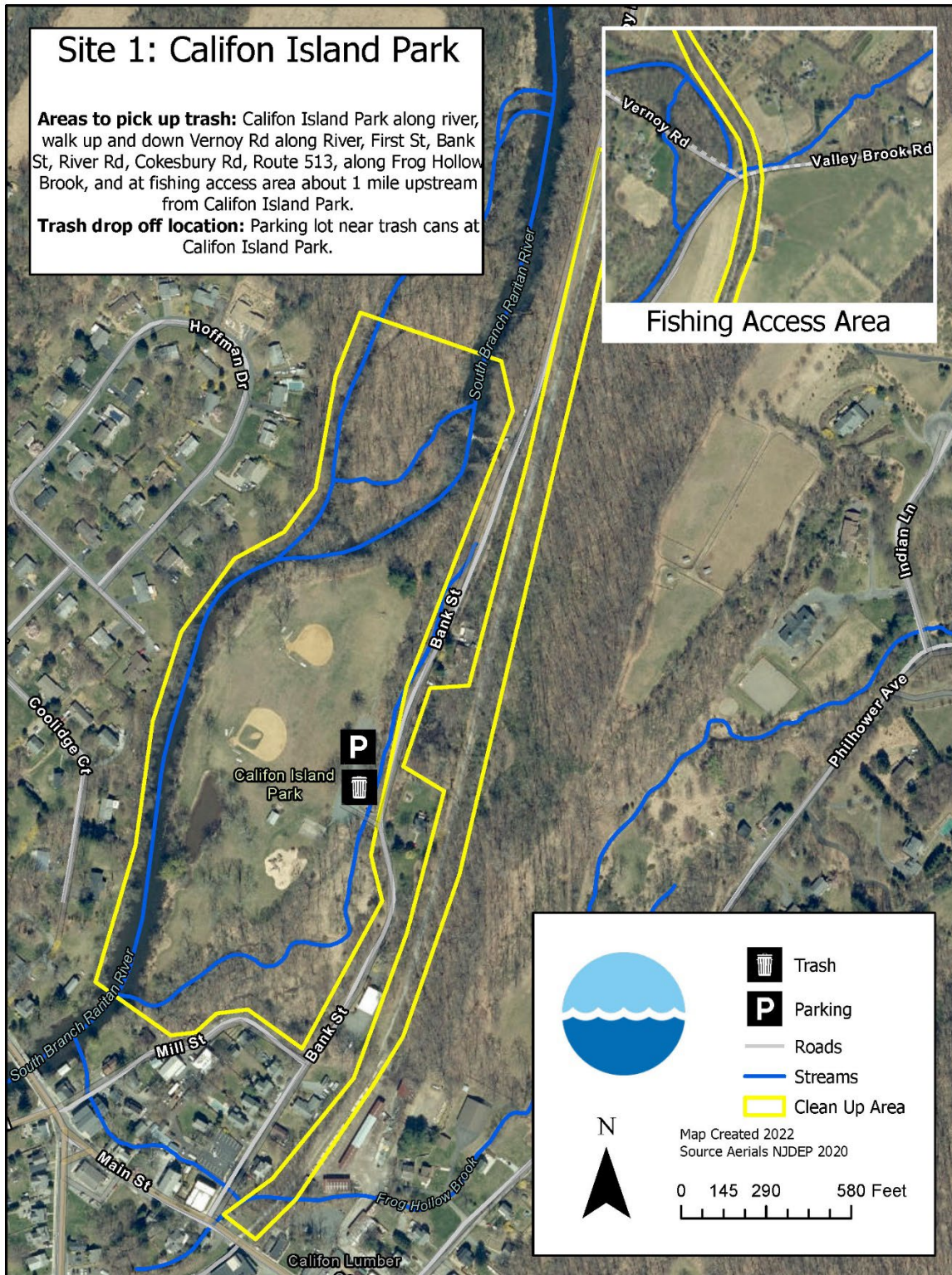
- **Location:** South Branch Raritan River at Califon Island Park off of Bank St.  
Approximate Address: 135 Bank Street, Califon, NJ 07830  
GPS Coordinates: 40.722897, -74.835396
- **Parking:** Parking lot at Califon Island Park.
- **Special Note:** Areas to pick up trash: Califon Island Park along river, walk up and down Vernoy Road along River, First Street, Bank Street, River Road, Cokesbury Road, Route 513, along Frog Hollow Brook, and at fishing access area about 1 mile upstream from Califon Island Park. Can also clean along Main Street between Philhower and Academy Street, where a stream runs next to the street, and up Cokesbury Road.
- **Trash Drop Off Location:** In dumpster at Califon Island Park.
- **Driving Directions:**

From I-78 East:

1. Merge onto US-22 via Exit 18 toward Annadale/Lebanon.
2. After 1.1 miles, turn left onto Petticoat Lane and continue for 2.9 miles.
3. Take a slight right onto Cokesbury Road, and after 0.6 miles take the 1<sup>st</sup> left onto Cokesbury Rd./Califon-Cokesbury Rd./Cokesbury Califon Rd. Continue to follow this road for 3 miles (*Cokesbury Califon Rd. becomes Main Street*).
4. Turn right onto Bank Street (just before the bridge).
5. Califon Island Park will be 1/4 mile on your left.

From I-78 West:

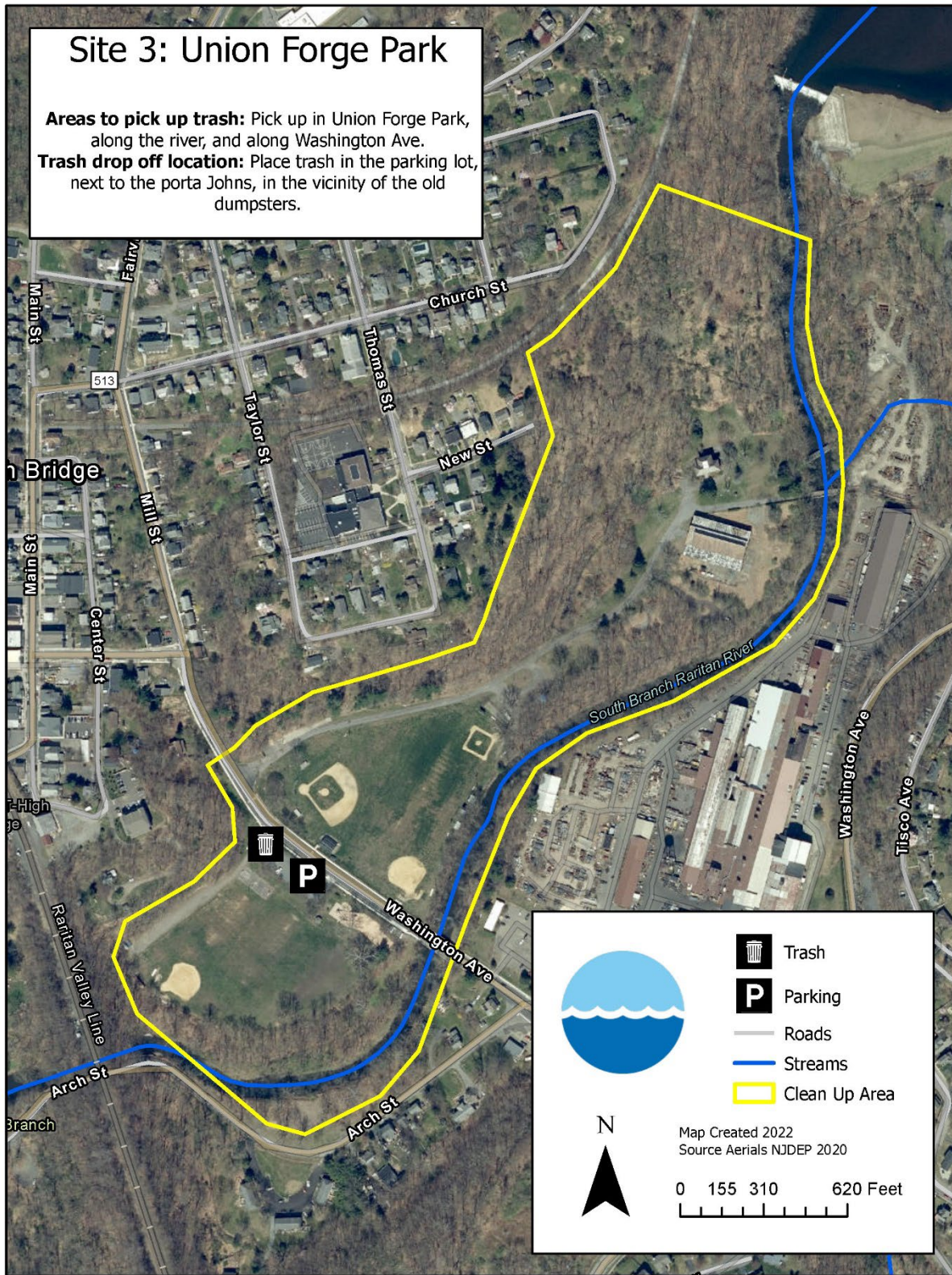
1. Take Exit 20 B toward Cokesbury.
2. Merge onto Cokesbury Rd. (County Rd. 639) and continue for 2.7 mi.
3. Turn left to stay on Cokesbury Rd. for 0.2 miles.
4. Turn right onto Cokesbury Califon Rd. (a.k.a. Califon-Cokesbury Rd.) and continue for 2.7 mi.
5. Cokesbury Califon Rd. becomes Main Street. Continue for 0.4 mi.
6. Turn right onto Bank Street (just before the bridge).
7. Califon Island Park will be ¼ mi. on your left.



## Site 3: Union Forge Park – High Bridge Borough – Hunterdon County

- **Location:** South Branch Raritan River at Union Forge Park off of Washington Avenue  
Approximate Address: 12 Washington Avenue, High Bridge, NJ 08829  
GPS Coordinates: 40.666382, -74.892983
- **Parking:** Parking lot at Union Forge Park.
- **Special Note:** Areas to pick up trash: Pick up in Union Forge Park, along the river, and along Washington Avenue.
- **Trash Drop Off Location:** Place trash in the parking lot, next to the porta johns, in the vicinity of the old dumpsters.
- **Driving Directions:**
  1. Take 31 North towards Clinton.
  2. Take a slight right towards County Road 513 to West Main Street.
  3. Immediately after, take a right onto County Road 513/West Main Street.
  4. After 0.9 mile, turn right onto Arch Street and continue for 0.4 mile.
  5. Take a left onto Washington Avenue, and Union Forge Park will be on your right in 0.1 mile.





## Site 4A: Round Valley Reservoir's Boat Launch and Bray's Hill – Clinton Township – Hunterdon County

- **Location:** Round Valley Reservoir Boat Launch off of Route 22.  
Approximate Address: 1298 Stanton-Lebanon Road, Lebanon, NJ 08833  
GPS Coordinates: 40.632726, -74.847487
- **Parking:** Parking lot at Round Valley Reservoir Boat Launch on Route 629.
- **Special Note:** Areas to pick up trash: Start at boat launch shoreline and cove and adjacent parking lots. Small group to clean Bray's Hill Preserve. The causeway at the boat launch area will not be open; do not climb or open gates for entry into the park.
- **Trash Drop Off Location:** Trash will be left in the boat launch parking lot near the bathrooms and at Bray's Hill Preserve in one pile. RHA will transport trash to designated Fish and Wildlife dumpster.
- **Driving Directions:**

From I-78 East:

1. Take exit 18 for US-22 East towards Annandale/Lebanon.
2. After 0.7 mile, take a slight right onto US-22 East.
3. Continue for 1.0 mile, then turn right onto Round Valley Access Road.
4. Take 1<sup>st</sup> left onto County Road 629, then an immediate right making sure to follow sign pointing towards boat launch.

From I-78 West:

1. Take exit 20A toward Lebanon.
2. Merge onto Cokesbury Road, and go straight across the light.
3. After 0.3 mile, turn right onto US-22 West.
4. Continue for 0.8 mile and then turn right onto Round Valley Access Road.
5. Take 1<sup>st</sup> left onto County Road 629, then an immediate right making sure to follow sign pointing towards boat launch.



## Site 4B: Round Valley Park – Clinton Township – Hunterdon County

- **Location:** Round Valley Park and Recreation Area off of Route 22.  
Approximate Address: 1220 Stanton-Lebanon Road, Lebanon, NJ 08833  
GPS Coordinates: 40.619397, -74.848999
- **Parking:** Round Valley Reservoir South Parking Lot: first turn on the right within the park. Meet at the outdoor classroom at the corner of the parking lot.
- **Special Note:** Areas to pick up trash: The inner perimeter of the reservoir along the rocky shore - approximately 2 miles.
- **Trash Drop Off Location:** Trash will be left in the park's dumpsters.
- **Driving Directions:**

From I-78 East:

1. Take exit 18 for US-22 East towards Annandale/Lebanon.
2. After 0.7 mile, take a slight right onto US-22 East.
3. Continue for 1.0 mile, then turn right onto Round Valley Access Road.
4. Continue for 1.5 mile, then turn left into Round Valley Park.
5. Follow road and take first right into the South Parking Lot.

From I-78 West:

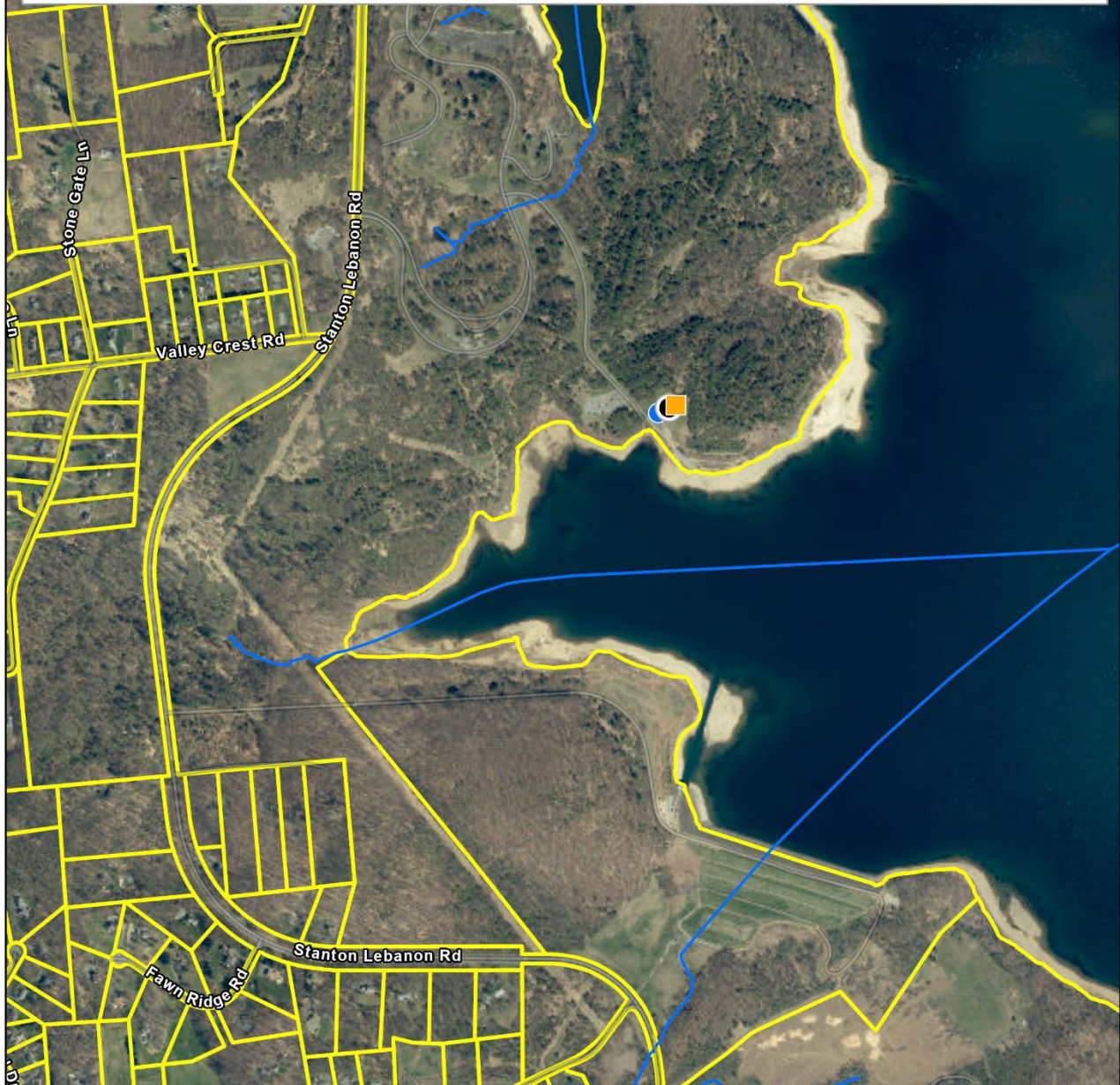
6. Take exit 20A toward Lebanon.
7. Merge onto Cokesbury Road, and go straight across the light.
8. After 0.3 mile, turn right onto US-22 West.
9. Continue for about 1.0 mile and then turn right onto Round Valley Access Road.
10. Continue for 1.5 mile, then turn left into Round Valley Park.
11. Follow road and take first right into the South Parking Lot.





## Raritan Headwaters

### Site 4b - Round Valley Reservoir Park - Clinton Twp - Hunterdon


Description: Meet at the South parking lot. First turn on the right within the park. Leave trash in the dumpsters.



-  Parking
-  Trash Drop Off

-  Stream Cleanup Site
-  Park Boundary

[www.RaritanHeadwaters.org](http://www.RaritanHeadwaters.org)



## Site 5: School Street Park and Main Street Park– Glen Gardner Borough – Hunterdon County

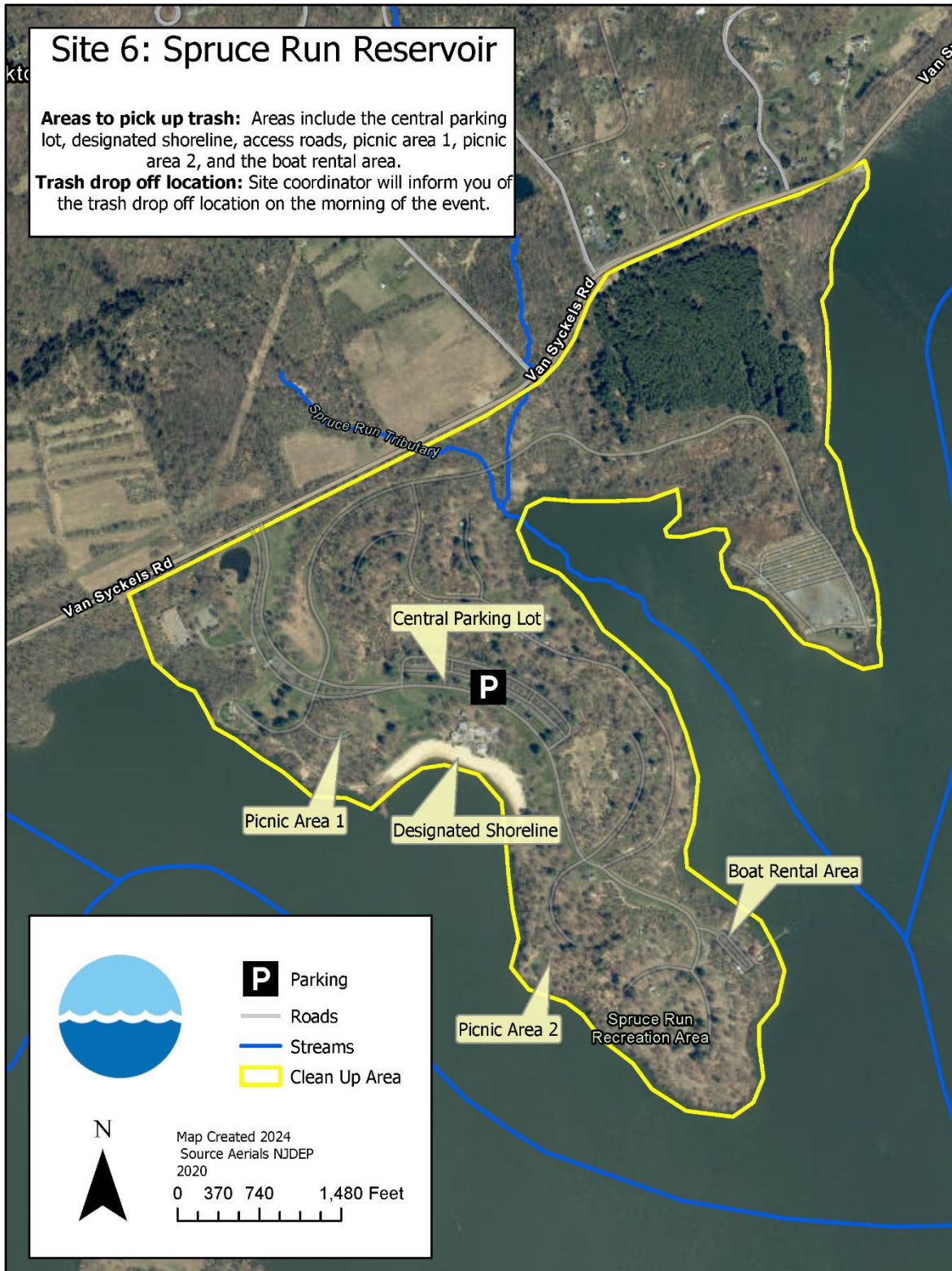
- **Location:** Spruce Run at School Street Park (Borough of Glen Gardner Veterans Memorial Park) off of School Street.  
Approximate Address: 2 School St, Glen Gardner, NJ 08826  
GPS Coordinates: 40.701106, -74.944096
- **Parking:** Parking lot at School Street Park.
- **Special Note:** Areas to pick up trash: School Street Park, along river through town, along Route 31 between School Street and Sanatorium Road, along Main Street and Hunt Place near bridge, Main Street Park next to Hunt Place, and along School Street.
- **Trash Drop Off Location:** Next to road at School Street Park and in lot at Main Street Park.
- **Driving Directions:**
  1. Take 31 North towards Glen Gardner.
  2. Turn right onto School Street.
  3. Immediately on the right will be School Street Park.

OR

  1. Take 31 South towards Glen Gardner.
  2. Turn left onto School Street.
  3. Immediately on the right will be School Street Park.

## Site 6: Spruce Run Reservoir and Van Syckles Road– Clinton Township – Hunterdon County

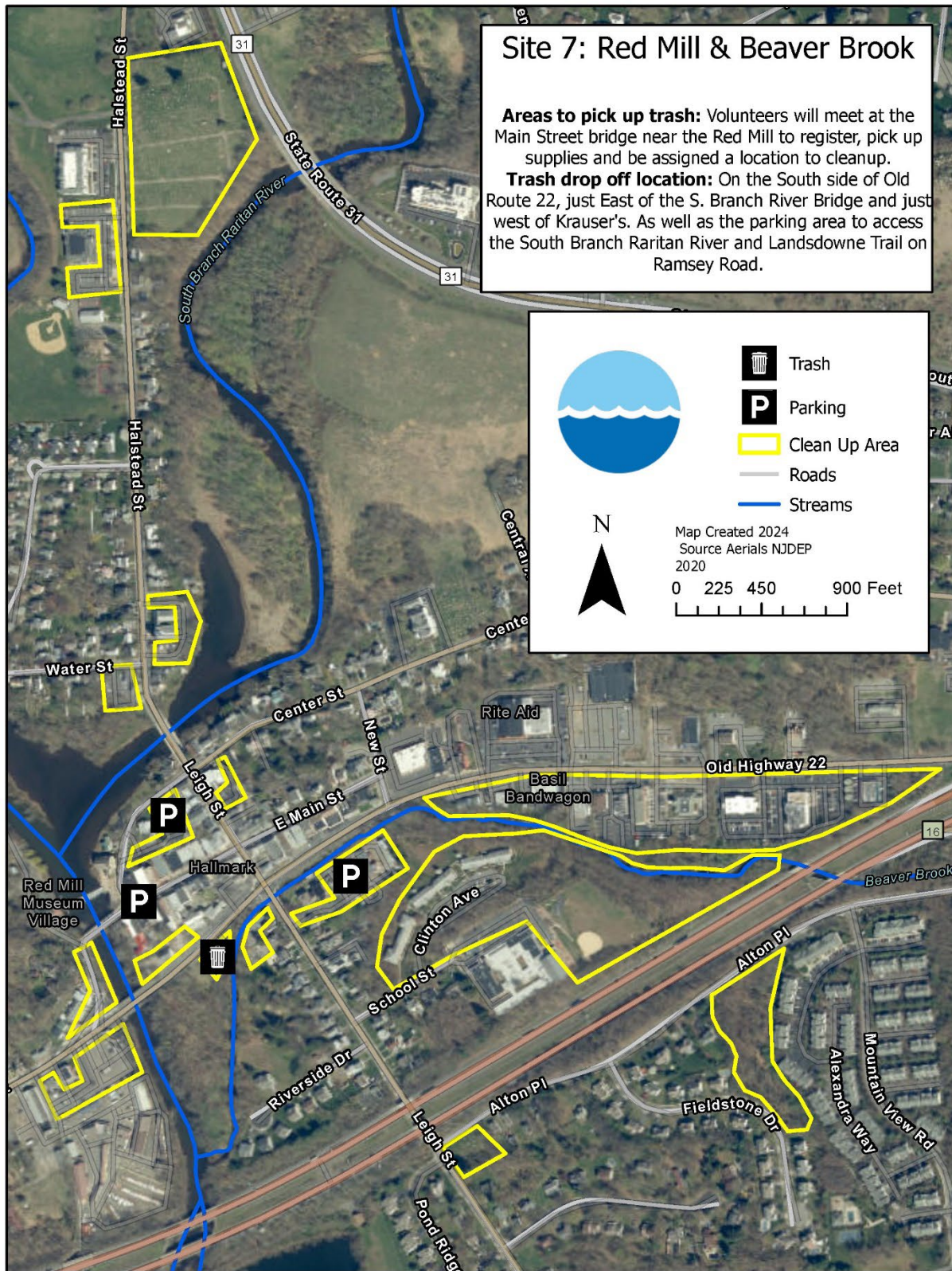
- **Location:** Spruce Run Reservoir off of Van Syckles Road.  
Approximate address: 4 Van Syckles Road, Clinton, NJ 08809  
GPS Coordinates: 40.659858, -74.933049
- **Meeting Location/Parking:** Parking in the main Beach Area Parking Lot of Spruce Run Park and meet at the flag poles.
- **Special Note:** On the day of the cleanup volunteers will be assigned to an area. Areas to pick up trash may include: A) Central Parking Lot B) Designated Shoreline C) Access Roads including Fishermen’s Access Lots 1 and 2 along Van Syckles Road D) Picnic Area 1 E) Picnic Area 2 F) Boat rental Area G) Sailing Club Boat Launch Area
- **Trash Drop Off Location:** Dumpsters in the park; Fishermen’s Access Lot 1 (closest to Route 31) and Fishermen’s Access Lot 2 (0.5 mile down the road before Serpentine Drive), both along Van Syckles Road.
- **Driving Directions:**
  1. From Route 31, turn westward onto Van Syckles Road and go down 1.2 miles.
  2. Turn left into the main gate at Spruce Run Reservoir and drive for 1 mile towards the main Beach Area Parking Lot with the flag poles across from the beach area.





## Site 7: Red Mill & Beaver Brook – Town of Clinton – Hunterdon County

- **Location:** South Branch Raritan River off of Main Street near Red Mill and Beaver Brook off of Leigh Street in Clinton.  
Approximate Address: 56 Main St, Clinton, NJ 08809  
GPS Coordinates: 40.635783, -74.912278
- **Parking:** Parking is along Main St, in municipal parking lot on lower Center St, and in the municipal lot behind the municipal building at 42 Leigh Street.
- **Meeting Location:** Volunteers will meet at the Main Street bridge near the Red Mill to register, pick up supplies and be assigned a location to clean up.
- **Special Note:** Areas to pick up trash include but are not limited to: streets and parking lots in town, small trail that follows the Beaver Brook on the right side of Krauszer's, Fox Lumber, Landsdown Trail and adjacent areas, behind businesses along the Beaver Brook on Old Highway 22, Dunkin Donuts off of Old Highway 22 on Center Street, Clinton Park and Ride, Pond at Demott Park, Pond at Hunt's Mill, Dunham Park on Halstead Street behind the Methodist Church, Mill View Park on Water Street
- **Trash Drop Off Location:**  
Location 1: Vacant lot on the west-side of Krauszer's (east of the bridge)  
Location 2: Landsdown Trailhead behind Weichert Realtors  
Location 3: Behind Clinton Bagel  
Location 4: Clinton Park and Ride Lot
- **Driving Directions:**  
  
From I-78:
  1. take exit 15 and merge onto NJ-173 East/West Main Street for 0.4 mile.
  2. Turn left (at Clinton House) to stay on West Main Street.
  3. Destination will be on the right in 128 feet, just before the Main Street bridge. The Red Mill is straight ahead.  
From Route 31:
  1. Take the Clinton/Flemington exit towards NJ-173 West/Old Highway 22 toward Center Street for 1.0 mile.
  2. Turn right onto West Main Street for 135 feet. The Red Mill is straight ahead.



## Site 10: Hamden Road – Franklin Township – Hunterdon County


- **Location:** Hamden Road walking trail by the New Jersey Water Supply Authority Pumping Station.  
Approximate Address: 312 Hamden Rd, Annandale, NJ 08801  
GPS Coordinates: 40.608564, -74.906358
- **Meeting Location and Parking:** Meet at the start of the walking trail at the intersection of Lower Landsdown Rd and Hamden Road. There is a small gravel pull off and cars can park going down Hamden Road (before it turns into the walking only trail). GPS coordinates to meeting point: 40.608564, -74.906358.
- **Special Note:** Areas to pick up trash: trail that follows along the river, go down Hamden Road walking trail and take right onto trail that follows the river; follow yellow signage and trail markers.
- **Trash Drop Off Location:** Small parking area near the intersection of Lower Landsdown Rd and Hamden Road, the beginning of the walking trail that that leads to Pumping Station: 40.608564, -74.906358.
- **Driving Directions:** Input these GPS coordinates into navigation: 40.608564, -74.906358.



## Raritan Headwaters

### Site 10: Hamden Road - Franklin Township - Hunterdon County


Description: Trash Pickup Area: Trash pickup at small parking area near the intersection of Lower Landsdown Rd and Hamden Road; the pull off is used for fishing and the walking trail.  
Trash Drop Off: Trash can be left in the parking area.



-  Parking
-  Stream Cleanup Site
-  Trash Drop Off
-  Park Boundary

[www.RaritanHeadwaters.org](http://www.RaritanHeadwaters.org)

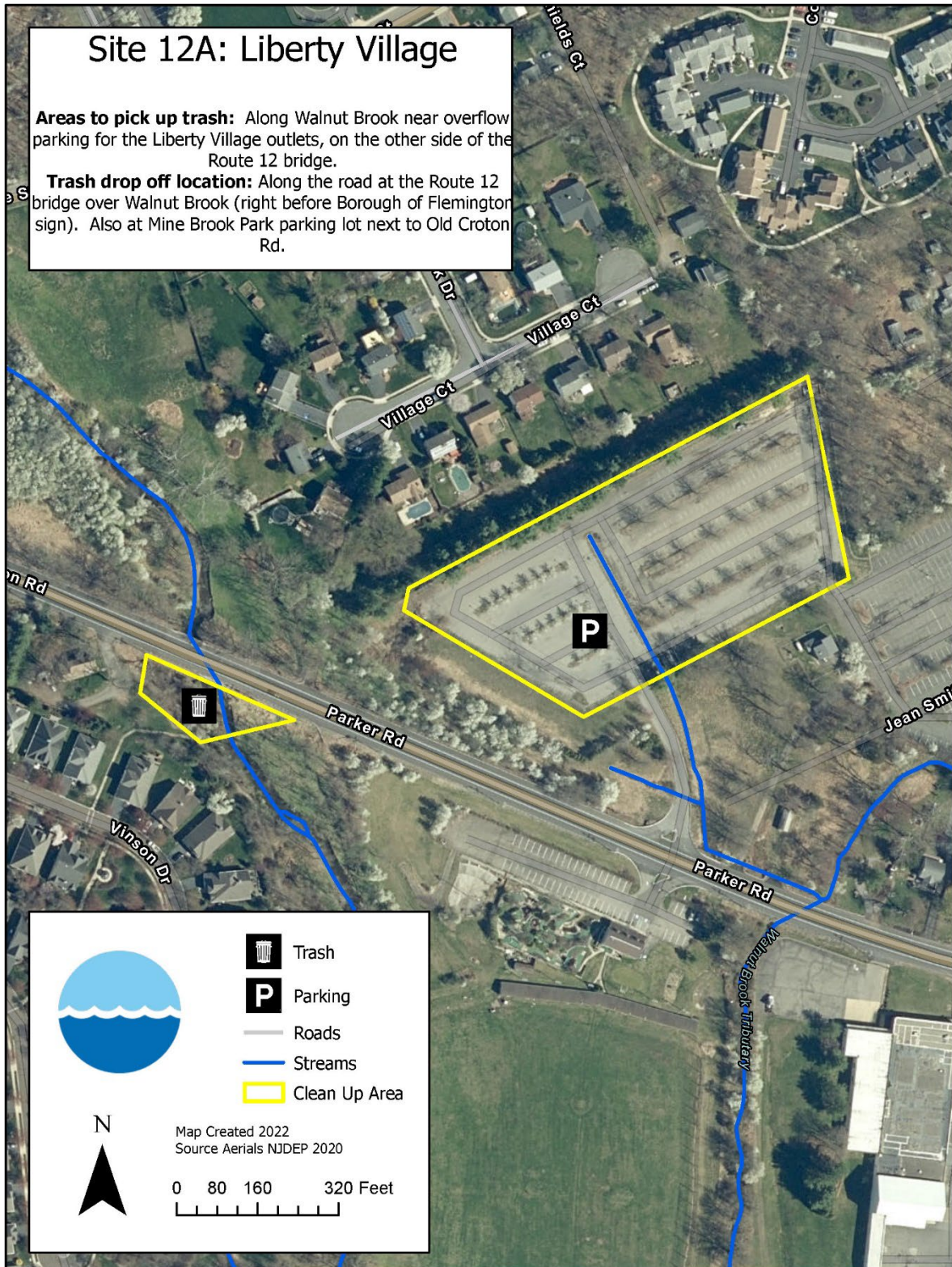
0 90 180 360 Feet



## Site 12A: Liberty Village – Flemington Borough – Hunterdon County

**This site is reserved and not open to public registration. Please register for an alternate Stream Cleanup site.**

- **Location:** Walnut Brook off of Route 12 at the Liberty Village Outlets overflow parking lot by the water. Also Dvoor Farms.  
Approximate Address: 81 Route 12, Flemington, NJ 08822  
GPS Coordinates: 40.502448, -74.865367
- **Meeting Location & Parking:** Parking is in the overflow parking lot of the Liberty Village Outlets near Walnut Brook, which runs under Route 12.
- **Special Note:** Areas to pick up trash: First along the Walnut Brook near overflow parking for the Liberty Village outlets, on the other side of the Route 12 bridge. Trash can also be found around perimeter of the lot and Dvoor Farms.
- **Trash Drop Off Location:** At the opening in the guardrail on Route 12 near Liberty Village.
- **Driving Directions:**
  - A) Liberty Village:
    1. Take US-202/Rt-31 towards Flemington then turn onto Reaville Avenue.
    2. Enter roundabout towards Rt-12 West after 0.2 mile.
    3. Take exit Rt-12 West/Parker Road.
    4. Turn right into overflow parking lot at Liberty Village right off Route 12.



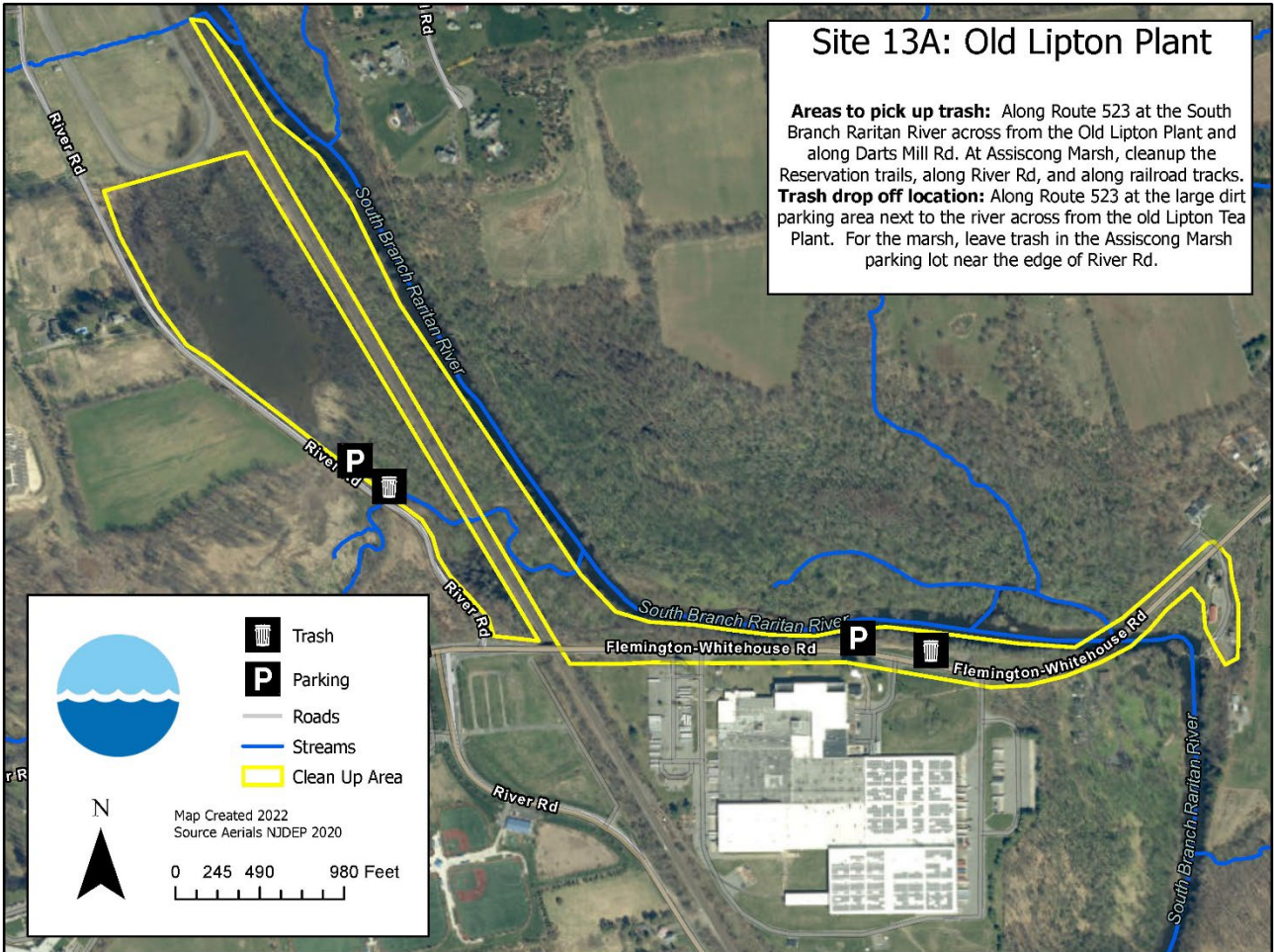
## Site 12C: Townsende Development – Raritan Township – Hunterdon County

- **Location:** Townsende Development and surrounding tributaries.  
Approximate Address: 2 Townsende Dr, Flemington, NJ 08822  
GPS Coordinates: 40.608564, -74.906358
- **Meeting Location and Parking:** Park and meet in parking lot off of Wooded Valley Way at 40°31'13.7"N 74°51'40.8"W.
- **Special Note:** Areas to pick up trash: around development, multiple tributaries of Bushkill Brook, adjacent forested wetlands that go through development.
- **Trash Drop Off Location:** Two locations: 1. Recreation area parking lot on Wooded Valley Way in Townsende at 40°31'13.5"N 74°51'40.6"W; and 2. Parking area near 4 Cummington Lane 40°31'13.0"N 74°51'31.5"W
- **Driving Directions:** Input these GPS coordinates into navigation: 40°31'13.7"N 74°51'40.8"W.

## Site 13A: Old Lipton Plant – Raritan Township – Hunterdon County

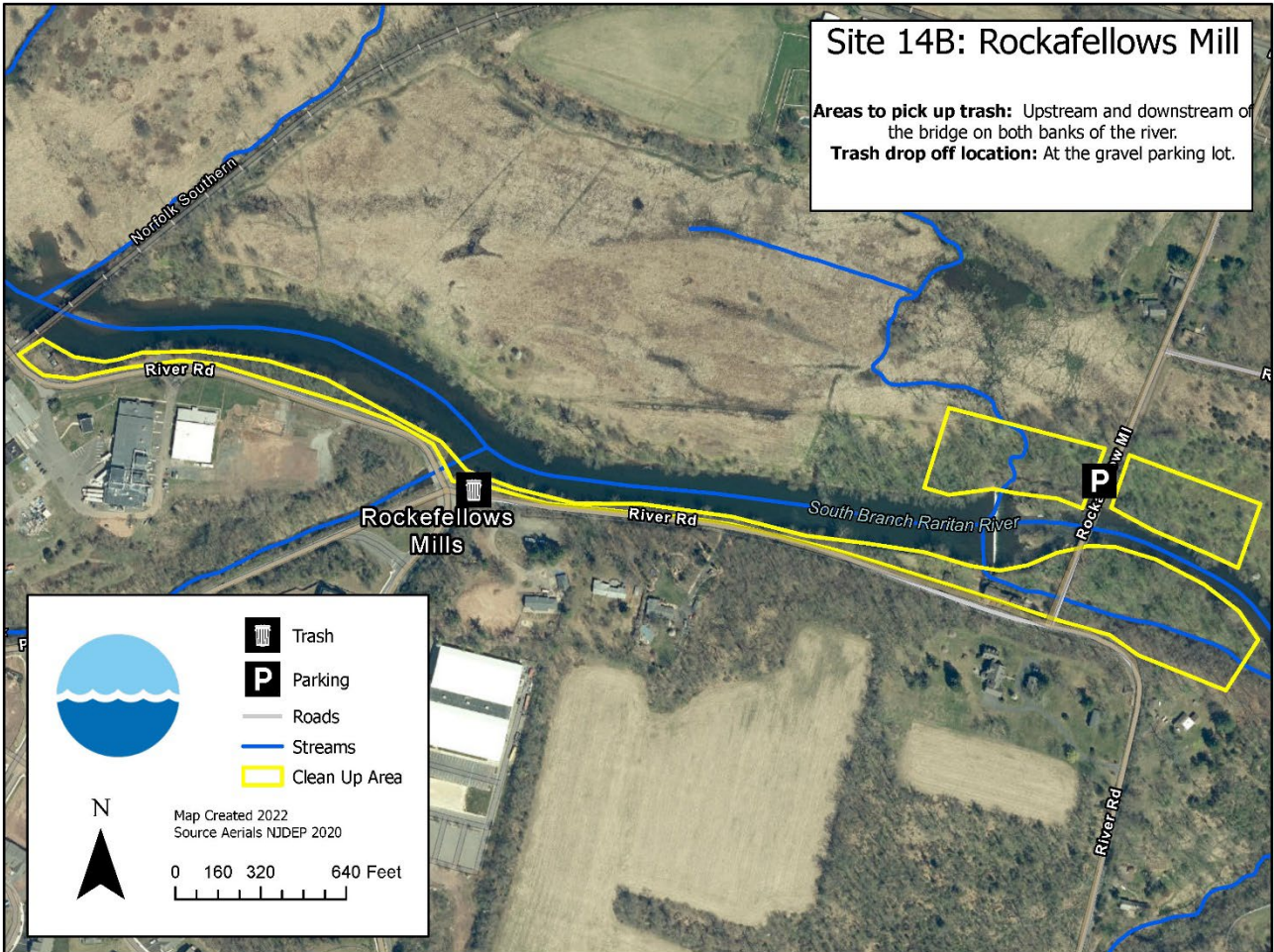
- **Location:** South Branch Raritan River off of Route 523 near Old Lipton Plant  
Approximate Address: 1200 County Road 523, Flemington, NJ 08822  
GPS Coordinates: 40.537954, -74.838454
- **Meeting Location & Parking:** Meet and park in the large dirt parking area off of 523 North on the left near the river.
- **Special Note:** Areas to pick up trash: Along Route 523 and along the South Branch Raritan River across from the Old Lipton Plant (from the bridge over the river to River Road). Trash can also be removed from Darts Mill Road.
- **Trash Drop Off Location:** Along Route 523 at the large dirt parking area next to the river across from the old Lipton Tea Plant.
- **Driving Directions:**
  1. Take Route 31 towards Flemington and turn onto Bartles Corner Road (*Bartles Corner Road turns into 523*). Continue for 1.1 mile.
  2. Turn left into dirt parking area next to the river, across the street from the Old Lipton Factory.





## Site 14B: Rockafellows Mill Road – Readington Township - Hunterdon County

- **Location:** South Branch Raritan River off of River Road.  
Approximate Address: 191 Rockafellows Mill Road, Flemington, NJ  
GPS Coordinates: 40.520618, -74.820542
- **Parking:** Parking is along Rockafellows Mill Road.
- **Special Note:** Areas to pick up trash: along the river and River Road from Rockafellows Mill Road to the corner junction of River Road and Pennsylvania Avenue. Also, further north along River Road.
- **Trash Drop Off Location:** See Site Leader for details.



## Site 14E: Pleasant Run at Route 202 – Readington Township – Hunterdon County

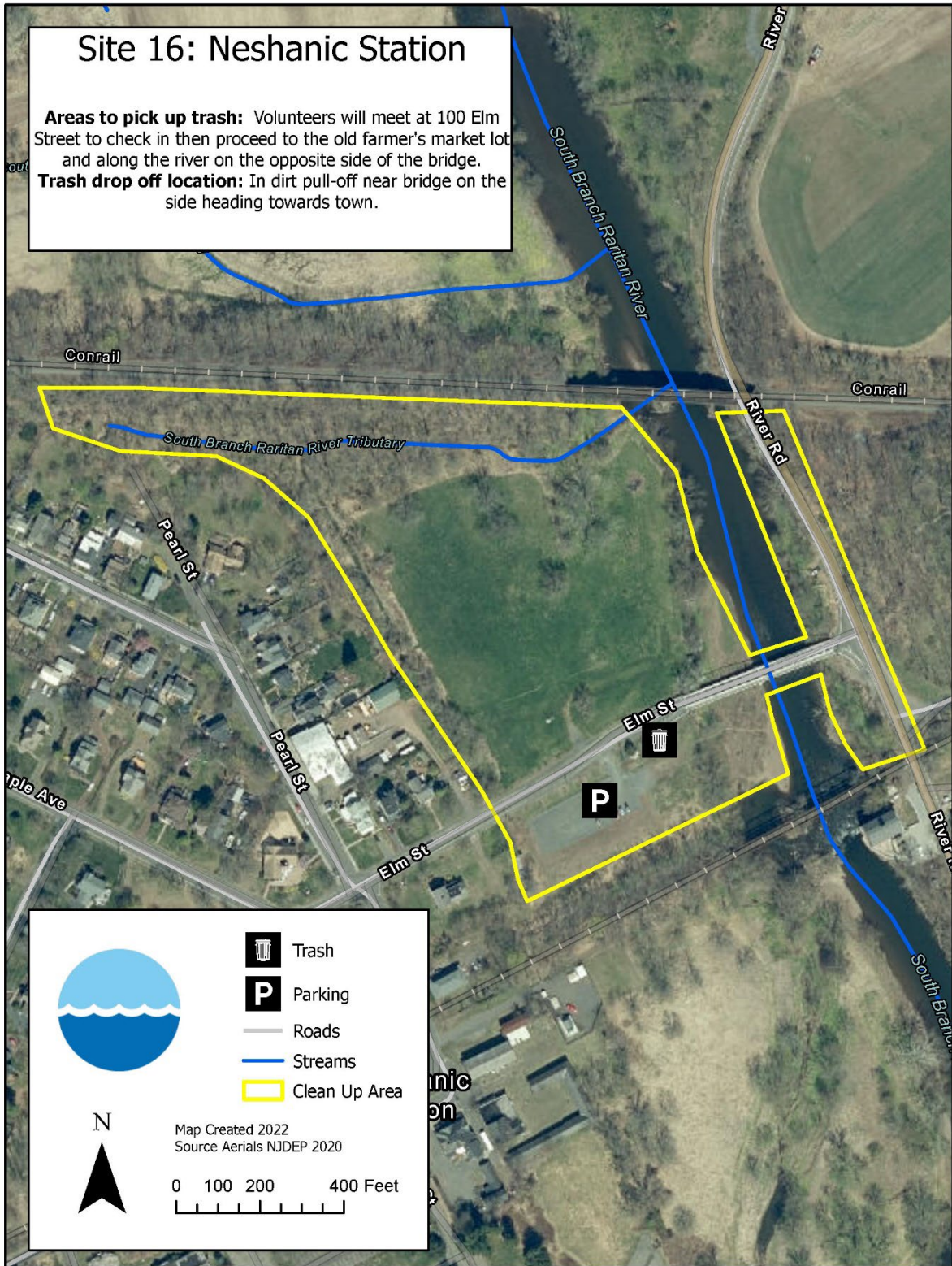
- **Location:** Pleasant Run Road off of Route 202.  
Approximate Address: 0.1 mile from 170 Pleasant Run Rd, Neshanic Station, NJ 08853  
GPS Coordinates: 40.542075, -74.759454
- **Meeting Location & Parking:** Use gravel parking lot 100 yards from Route 202, alongside river.
- **Trash Drop Off Location:** See site leader for details.

## Site 14F: Railroad Avenue – Readington Township – Hunterdon County

- **Location:** Railroad Avenue off of Route 202.  
Approximate Address: 0.1 mile away from 4 Railroad Ave, Three Bridges, NJ 08887  
GPS Coordinates: 40°31'21.3"N 74°48'24.2"W
- **Meeting Location & Parking:** Railroad Ave from Route 202 N or from Main Street in Three Bridges. Meet closer to Route 202. Please park on only one side of the road at approximately 40°31'21.3"N 74°48'24.2"W.
- **Special Note:** Areas to pick up trash: along the river and Railroad Avenue, also, South Branch Raritan River at the bridge off of Main Street (Route 613) in Three Bridges.
- **Trash Drop Off Location:** See Site Leader for details.

## Site 16: Neshanic Station – Branchburg Township – Somerset County

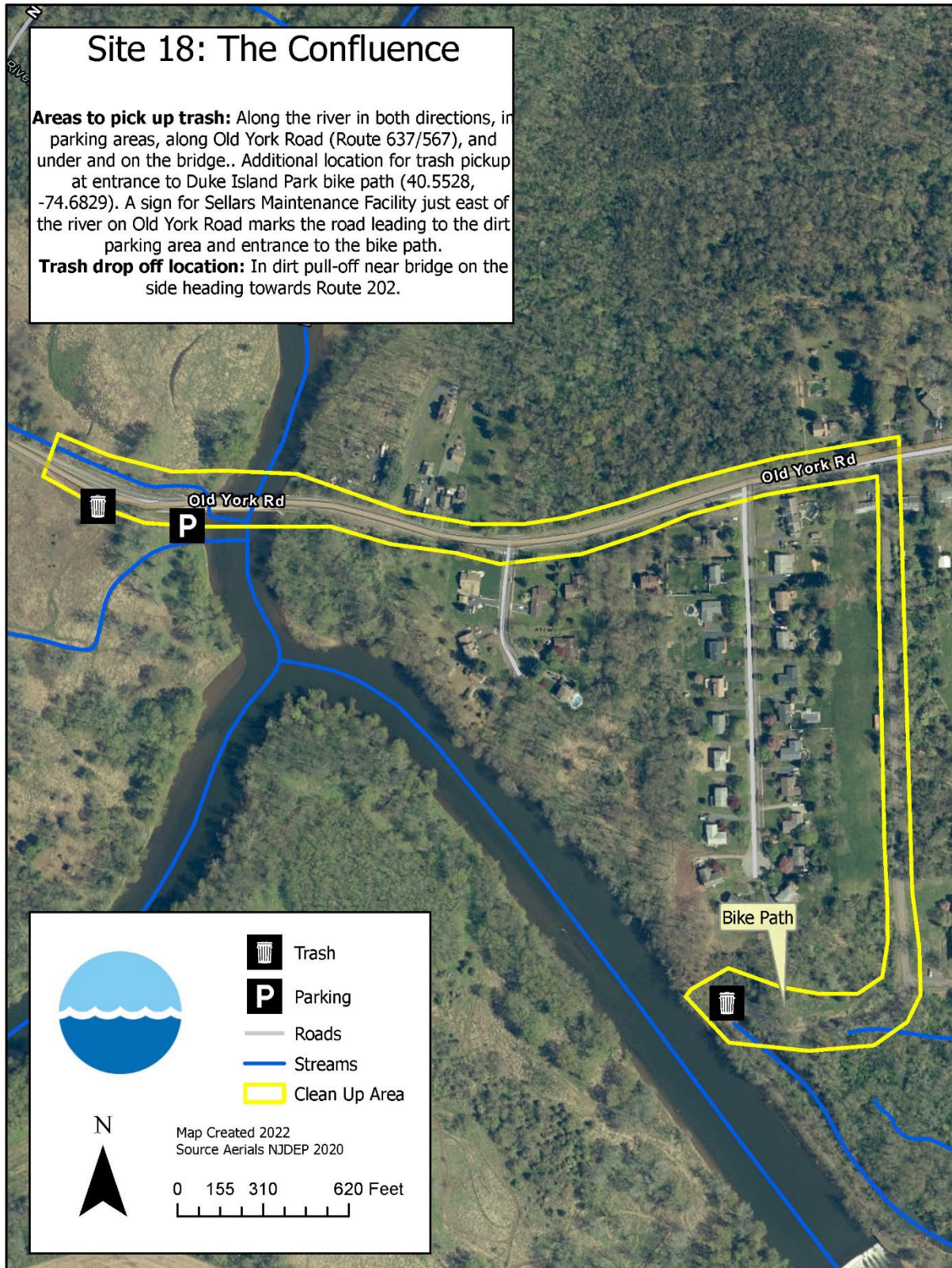
- **Location:** South Branch Raritan River at the bridge off of Elm Street (Route 667) in Neshanic Station by the Flea Market.  
Approximate Address: Across from 100 Elm Street, Neshanic Station, NJ 08853  
GPS Location: 40.5087485, -74.7281097
- **Meeting Location & Parking:** Park and meet in the dirt parking lot across from the Neshanic Flea Market at 100 Elm Street (Route 667), this dirt parking lot is the South Branch River Trail Access Lot, located at 40.5087485, -74.7281097. Please note that there is scheduled construction of the bridge, please follow any posted detours.
- **Special Note:** Areas to pick up trash: Along the river in both directions, along all trails, in parking areas, along Elm Street (Route 667), and under and on the bridge. If volunteers have time, a small group can carpool to a second location: take River Road , GPS 40.5019384, -74.7214853. There is parking area for about two cars. There is plenty of trash along road and the brush along the hill side (trash must be transported back to designated trash drop off location).
- **Trash Drop Off Location:** In dirt pull-off near bridge on the side heading towards town.
- **Driving Directions:**
  1. Take 202 North towards Three Bridges.
  2. Turn right onto County Road 629/Pleasant Run Road and continue on to Pleasant Run Road for 2.2 miles.
  3. Continue onto County Route 567/River Road for 0.7 mile.
  4. Turn right onto Elm Street and park in the driveway to the main house on the flea market property at 100 Elm Street or the South Branch River Trail Access Lot.



## Site 18: Confluence – Old York Road – Branchburg Township – Somerset County

- **Location:** South Branch Raritan River at the bridge off of Old York Road (Route 637/567) in Branchburg.  
Approximate Address: 500 Old York Road, Branchburg, NJ 08876  
GPS Coordinates: 40.556667, -74.689183
- **Meeting & Parking Location:** Park in the dirt pull-off near the bridge and along both sides of Old York Road (Route 567/637).
- **Special Note:** Areas to pick up trash: A) Along the river in both directions, in parking areas, along Old York Road (Route 637/567), and under and on the bridge. B) Additional location for trash pickup at entrance to Duke Island Park bike path (40.5528, -74.6829). A sign for Sellars Maintenance Facility just east of the river on Old York Road marks the road leading to the dirt parking area and entrance to the bike path.
- **Trash Drop Off Location:** In dirt pull-off near the bridge on the side heading towards Route 202.
- **Driving Directions:**
  1. From Route 202 in Branchburg, turn onto Old York Road towards South Branch Road.
  2. Destination will be on the right in 0.7 mile. Just before the bridge over the river, you will see a dirt pull off parking area on the right.





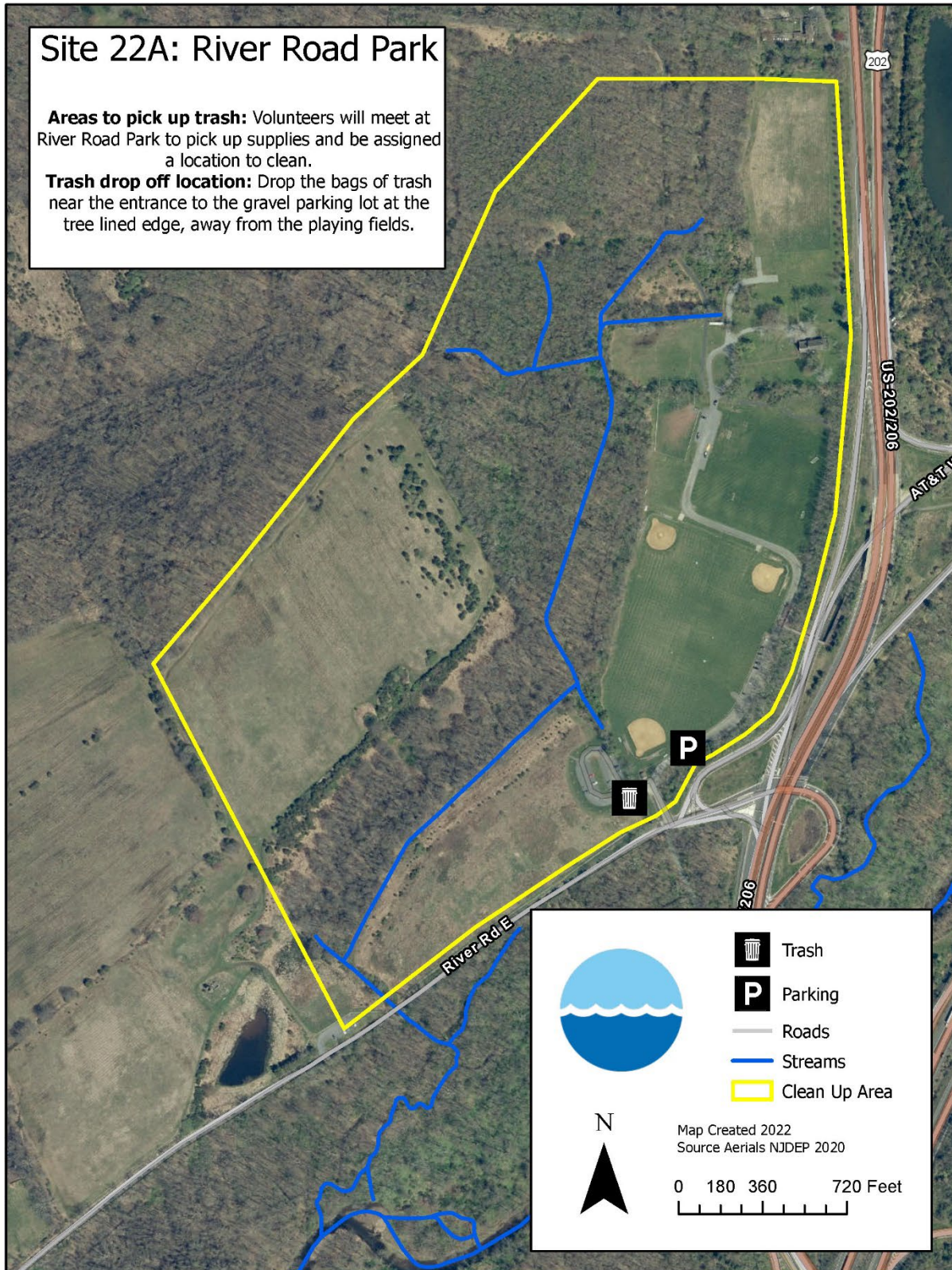
## Site 20: Columbia Trail – Washington Township – Morris County

**This site is reserved, to be cleaned 4/13, and not open to public registration. Please register for an alternate Stream Cleanup site.**

- **Location:** Columbia Trail and surrounding roads and areas.  
GPS Coordinates: 40.81448191705877, -74.72857218769079
- **Meeting Location & Parking:** See Site Leader for details.
- **Special Note:** Extensive cleanup area, including but not limited to: south from behind the industrial park on Bartley, north from Four Bridges Road, along the banks of Drakes Brook.
- **Trash Drop Off Location:** Fishing access parking lot off of Bartley Road

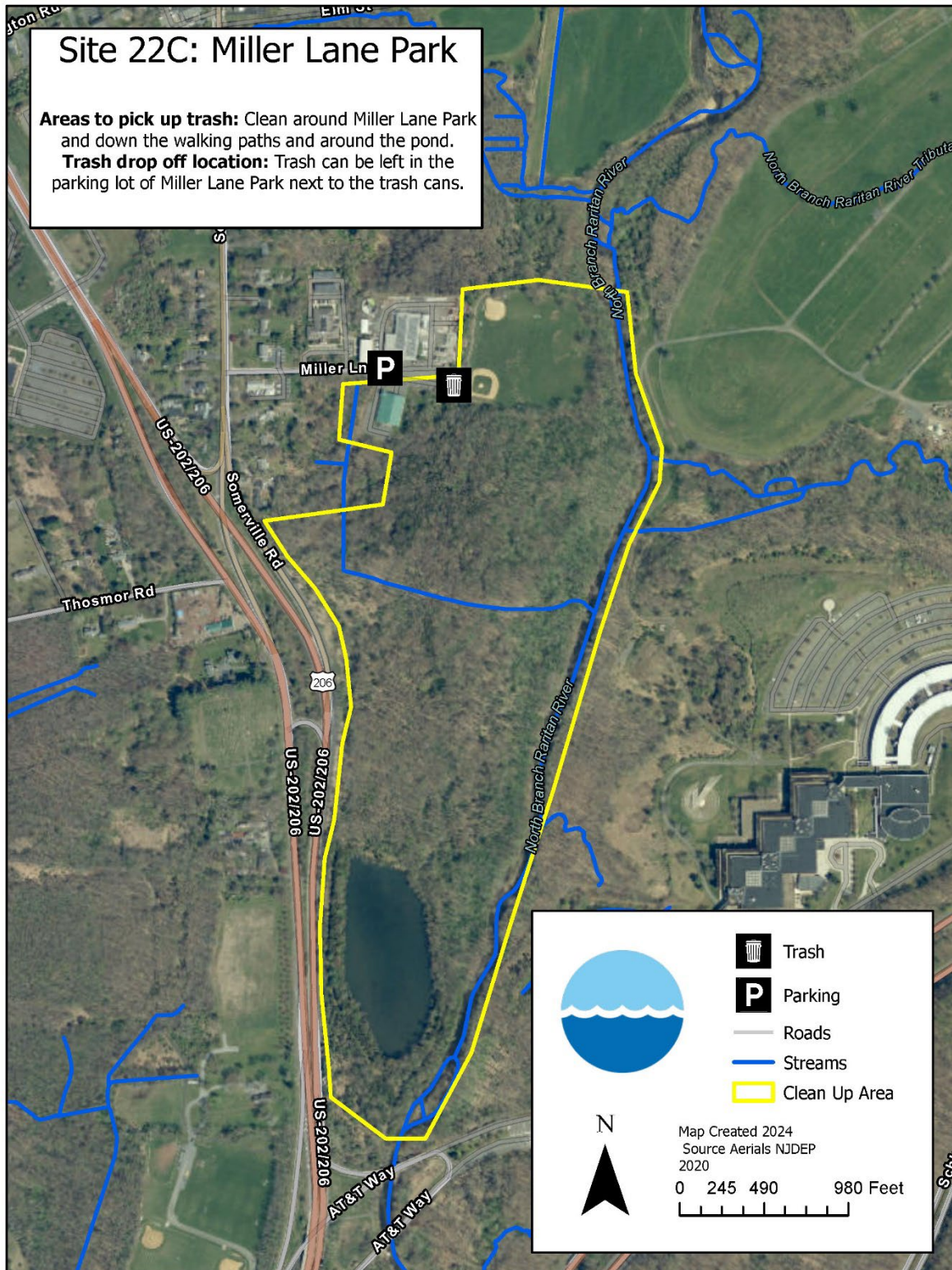
## Site 22A: River Road Park – Bedminster Township – Somerset County

- **Location:** North Branch Raritan River at River Road Park at the corner of River Road and Routes 202/206  
Approximate Address: 3055 River Road, Bedminster Township, NJ 07921  
GPS Coordinates: 40.662705, -74.646731
- **Meeting Location & Parking:** Park in the gravel parking lot that is next to the baseball diamond and soccer fields.
- **Special Note:** Volunteers will meet at River Road Park to register, pick up supplies and be assigned a location to cleanup.
- **Trash Drop Off Location:** Drop the bags of trash near the entrance to the gravel parking lot at the tree-lined edge, away from the playing fields.
- **Driving Directions to River Road Park:**
  1. From I-287 South, take the exit toward River Road for 0.2 mile.
  2. Merge onto AT&T Way for 282 feet.
  3. Make a slight right toward River Road for 387 feet.
  4. Make a slight right onto River Road for 164 feet.
  5. Turn right into the entrance for River Road Park in 453 feet. Parking will be in the gravel parking lot on the right.



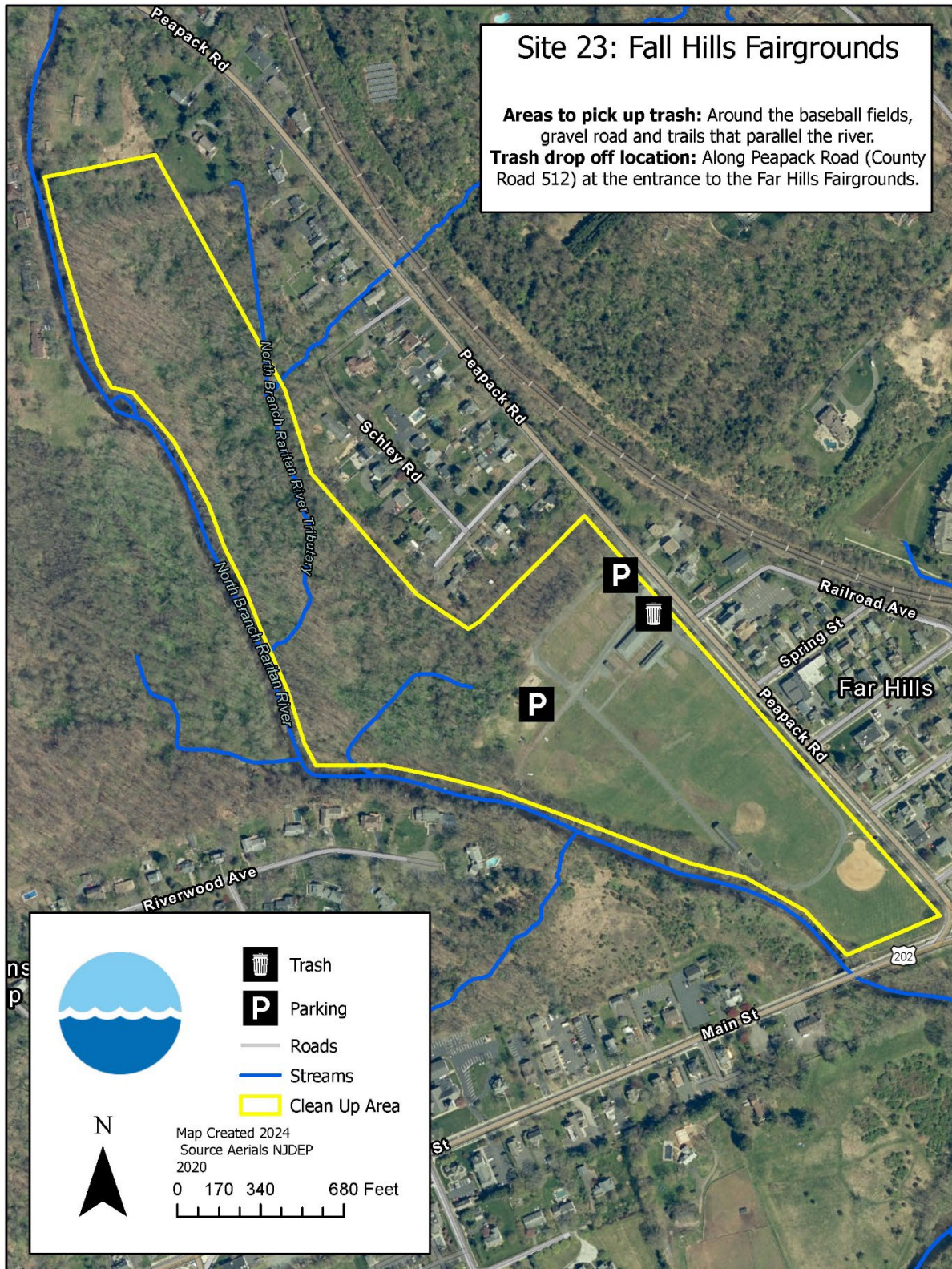
## Site 22C: Miller Lane Park – Bedminster – Somerset County

- **Location:** Miller Lane Park located behind municipal, police and fire department buildings.  
Approximate Address: 75 Miller Ln, Bedminster, NJ 07921  
GPS Coordinates: 40.67560679063627, -74.64268945540428
- **Parking:** Park in large parking lot adjacent to park.
- **Special Note:** Areas to pick up trash: around the baseball fields, longboard park, trails that follow the river, in the brush surrounding the park and by the river, Albert Winkler Jacob Snyder Nature Trail.
- **Trash Drop Off Location:** Place trash in front of the parking lot facing the ballfield.



## Site 23: Helen Woodman Preseve & J.M.Belcher Fairgrounds – Far Hills – Somerset County

- **Location:** North Branch Raritan River behind the Far Hills Fairgrounds and the Helen Woodman Natural Area trail off of Peapack Road  
Approximate Address: 17 Peapack Road, Far Hills, NJ  
GPS Coordinates: 40.686033, -74.640583
- **Parking:** Park in the gravel parking lot at the entrance to the Far Hills Fairgrounds or continue to drive straight back along the gravel road to an additional gravel lot on the left near the woods.
- **Special Note:** Areas to pick up trash: around the baseball fields, sidewalks near fairgrounds, gravel road and trails that parallel the river, including the Helen Woodman Natural Area. The entrance to the Helen Woodman Natural Area is about a hundred yards along the river trail maintained by Far Hills, where once you are walking by foot, you will see a “Helen Woodman Natural Area” sign at the beginning of Raritan Headwaters’ property.
- **Trash Drop Off Location:** Along Peapack Road (County Road 512) at the entrance to the Far Hills Fairgrounds.
- **Driving Directions:**
  1. From Route 202/Main Street in Far Hills, turn onto Peapack Road (County Road 512) towards De Mun Place for 0.2 mile.
  2. Turn left into the parking lot at the Far Hills Fairgrounds. Meet in the back of the fairgrounds.





## Site 24: Chester Tiger Brook – Chester Township – Morris County

**This site is reserved and is not open to public registration. Please register for an alternate Stream Cleanup site.**

- **Location:** Tiger Brook Stream in Chester  
Approximate Address: 537 US-206 #470, Chester, NJ 07930  
GPS Coordinates: 40.778889, -74.695821
- **Meeting Location & Parking:** Parking lot next to Chipotle.
- **Special Note:** Along the stream that extends from Route 24 down parallel to Route 206, under the ShopRite plaza parking lot, and continues past the Chipotle at the end of the shopping center.
- **Trash Drop Off Location:** On the side of the parking lot next to Chipotle: 40.778889, -74.695821.

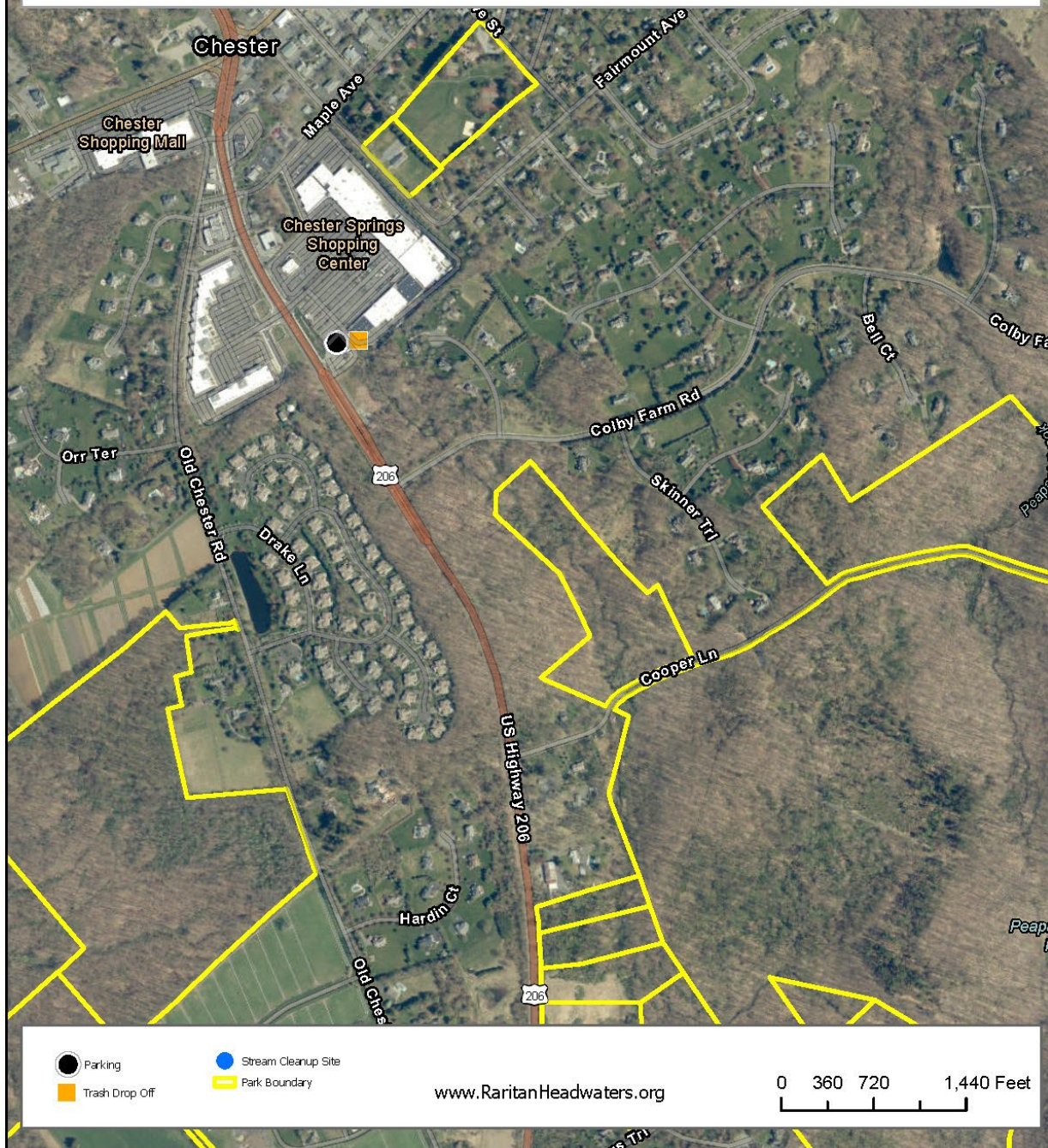


## Raritan Headwaters

### Site 24: Tiger Brook - Chester Township - Morris County

Description: Cleanup Area: Cleanup along Tiger Brook.

Trash Drop Off: Leave trash on the side of the parking lot near Chipotle.

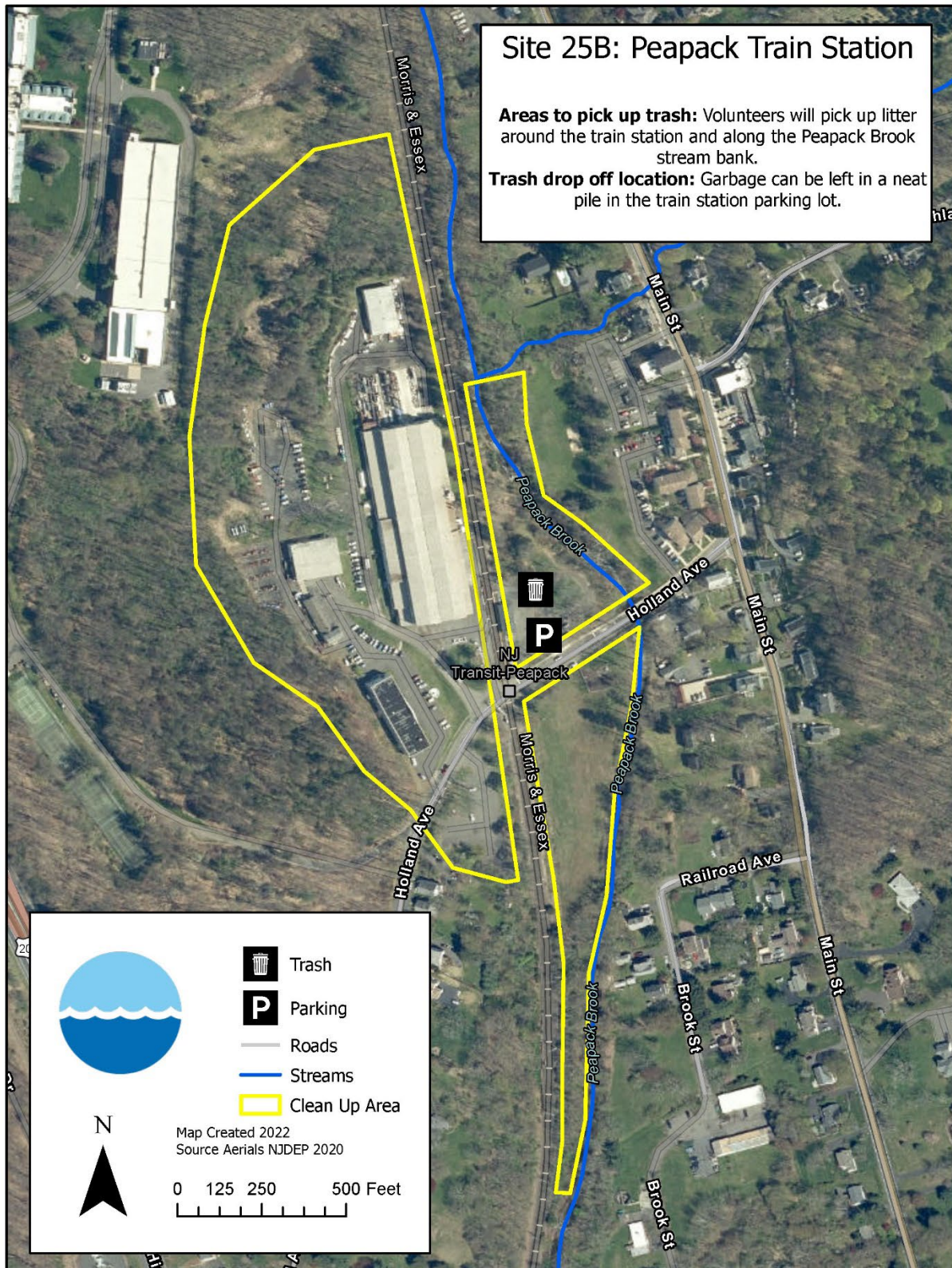


## Site 25: Gladstone Firehouse – Peapack-Gladstone Borough – Somerset County

- **Location:** Peapack Brook behind the Gladstone Market, where the stream parallels County Road 512/Main Street.  
Approximate Address: 279 Main Street, Gladstone, NJ 07934  
GPS Coordinates: 40.722232, -74.667629
- **Meeting Location/Parking:** Park at the parking lot across from the Gladstone Market.
- **Special Note:** Volunteers will pick up litter along the stream behind the Gladstone Market.
- **Trash Drop Off Location:** Garbage is hauled to the exit point bridge.
- **Driving Directions:**
  1. From the Route 206 in Gladstone, turn onto Pottersville Road (County Road 512) towards West Avenue for 0.6 mile.
  2. Turn left onto Main Street for 371 feet.
  3. Take the first right onto Dewey Avenue. Destination will be on the left in 69 feet at the parking lot across from the Gladstone Market.

## Site 25B: Peapack Train Station – Peapack-Gladstone Borough – Somerset County

- **Location:** Peapack Train Station and the Peapack Brook, Peapack NJ  
Approximate Address: 6 Holland Ave, Peapack NJ  
GPS Coordinates: 40.70891, -74.65838
- **Meeting Location/Parking:** Park in the train station parking lot.
- **Special Note:** Volunteers will pick up litter around the train station and along the Peapack Brook stream bank.
- **Trash Drop Off Location:** Garage can be left in a neat pile in the train station parking lot.
- **Driving Directions:**  
From Route 206 S:
  1. Head Southeast on US-206 S
  2. Turn left onto Holland Ave
  3. About 0.4 mile down, the site will be on your left



## Site 26: Raritan Valley Community College – Branchburg Township – Somerset County

**This site is reserved and is not open to public registration. Please register for an alternate Stream Cleanup site.**

- **Location:** RVCC Campus  
Approximate Address: 118 Lamington Rd, Branchburg, NJ 08876  
GPS Coordinates: 40.613214674158336, -74.68892465503481

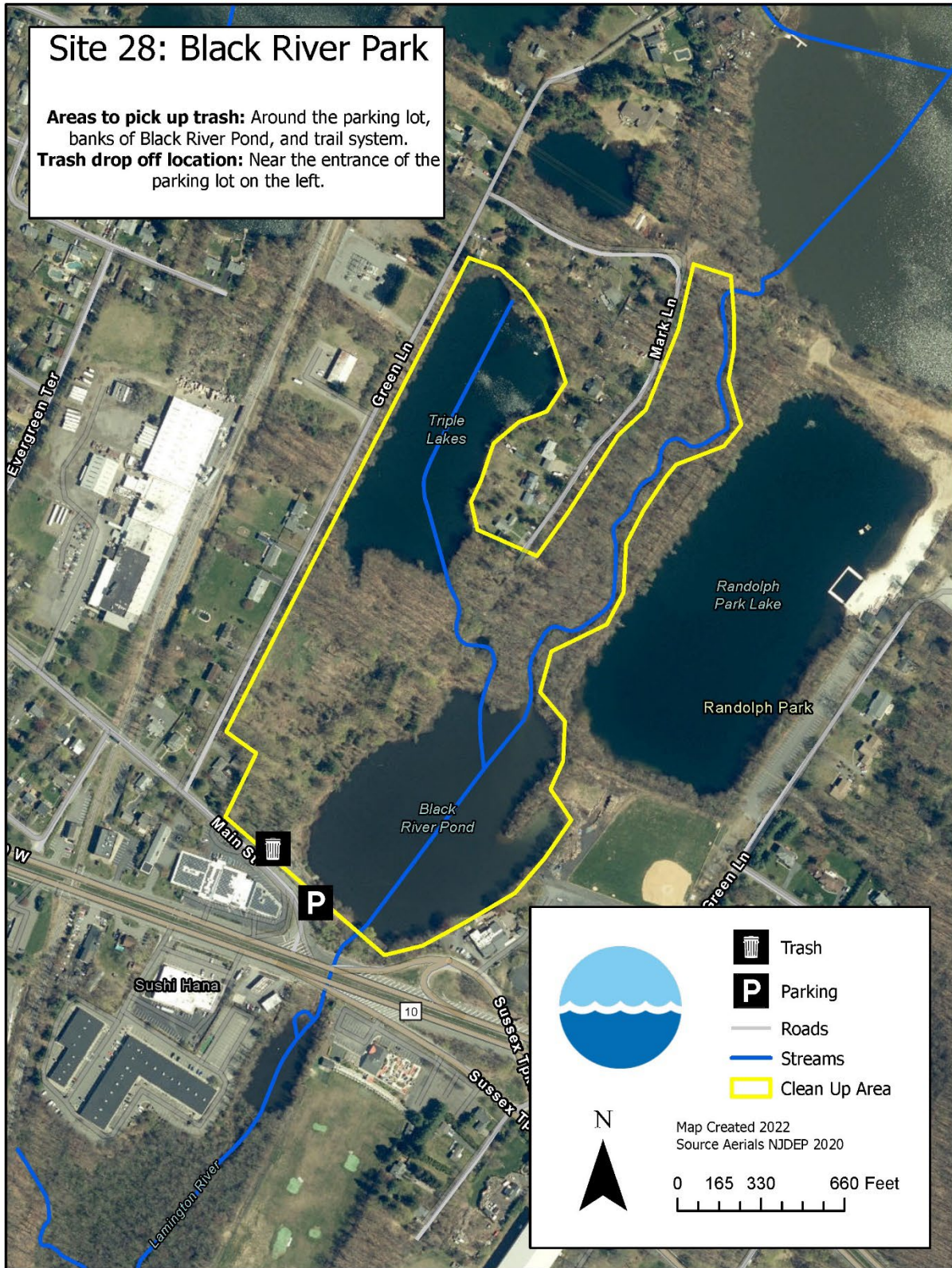
See Site Leader for all further details.

**Site 28: Black River Park – Succasunna (Roxbury Township) –  
Morris County**

- **Location:** Black River Pond with access off of the parking lot on Main Street.  
Approximate Address: 1 Main Street, Succasunna, NJ 07876  
GPS Location: 40.863452, -74.627448
- **Parking:** Park in the Black River Park parking lot off of Main Street.
- **Special Note:** Priority area to pick up trash: Around the parking lot, banks of Black River Pond, and trail system., along road heading west and on the bank that leads to Route 10.
- **Trash Drop Off Location:** Near the entrance of the parking lot on the left.
- **Driving Directions:**
  1. Take NJ-10 East from Ledgewood and turn left onto North Hillside Avenue for 387 feet.
  2. Take the first right onto Main Street. Destination will be on the left in 0.8 mile.

OR

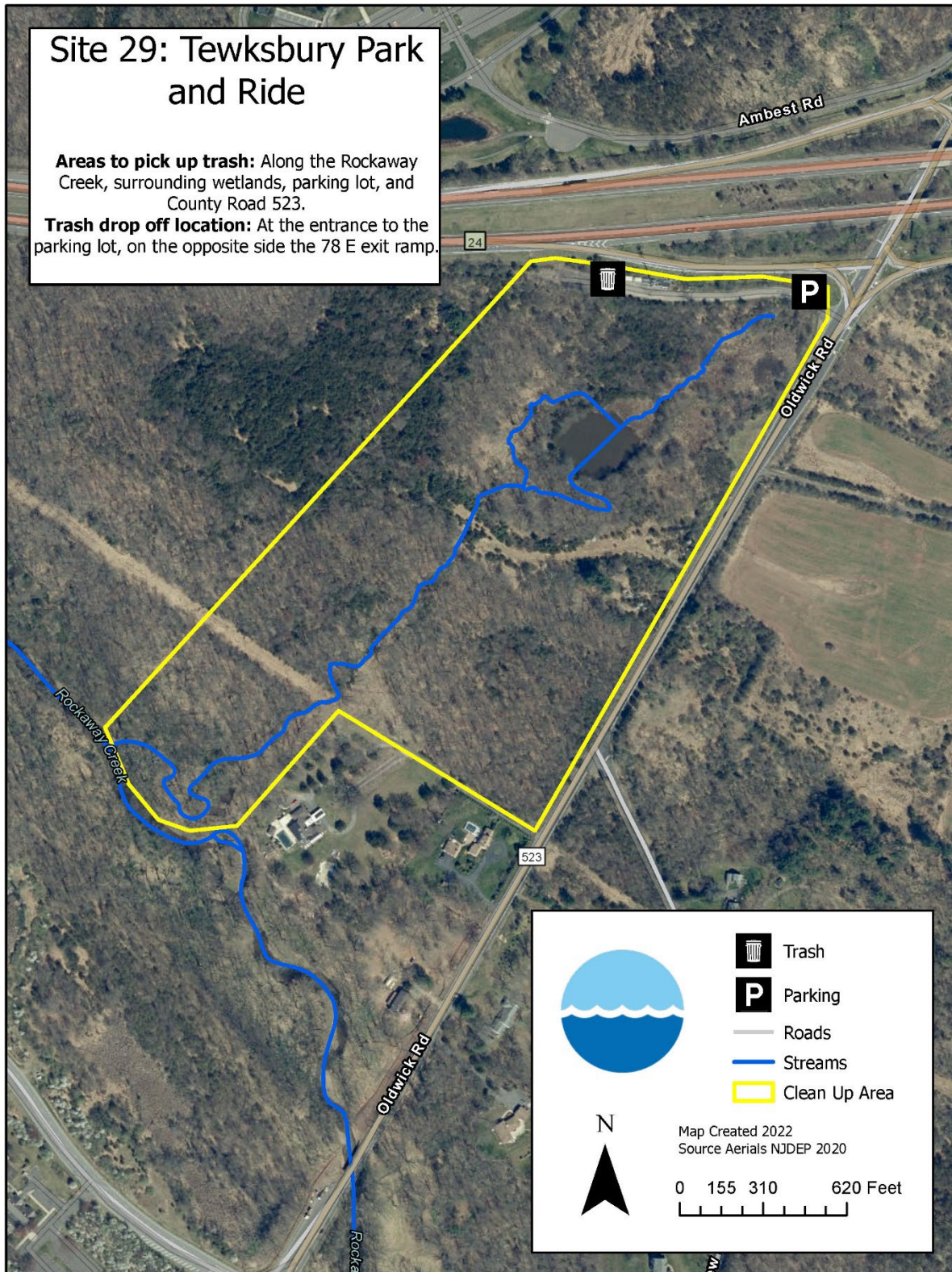
1. Take NJ-10 West from Randolph Township and make a slight right onto Main Street.
2. Destination will be on the right in 394 feet.





## Site 29: Park and Ride Access Road – Tewksbury Township – Hunterdon County

- **Location:** Rockaway Creek at the Route 78 East, Exit 24, Park and Ride Access Road.  
Approximate Address: 116 Oldwick Rd, Whitehouse Station, NJ 08889  
GPS Coordinates: 40.649883, -74.755464
- **Parking:** Parking lot at the Park and Ride Access Road.
- **Special Note:** Areas to pick up trash: Along the Rockaway Creek, surrounding wetlands, parking lot, and County Road 523.
- **Trash Drop Off Location:** In the trailer (supplied by DPW) at the site.
- **Driving Directions:**
  1. From I-78 East, take exit 24 for County Road 523 toward Oldwick/Whitehouse/County Road 517 for 0.2 mile.
  2. Turn right to merge onto Oldwick Road for 135 feet.
  3. Turn right into the entrance of the Park and Ride.

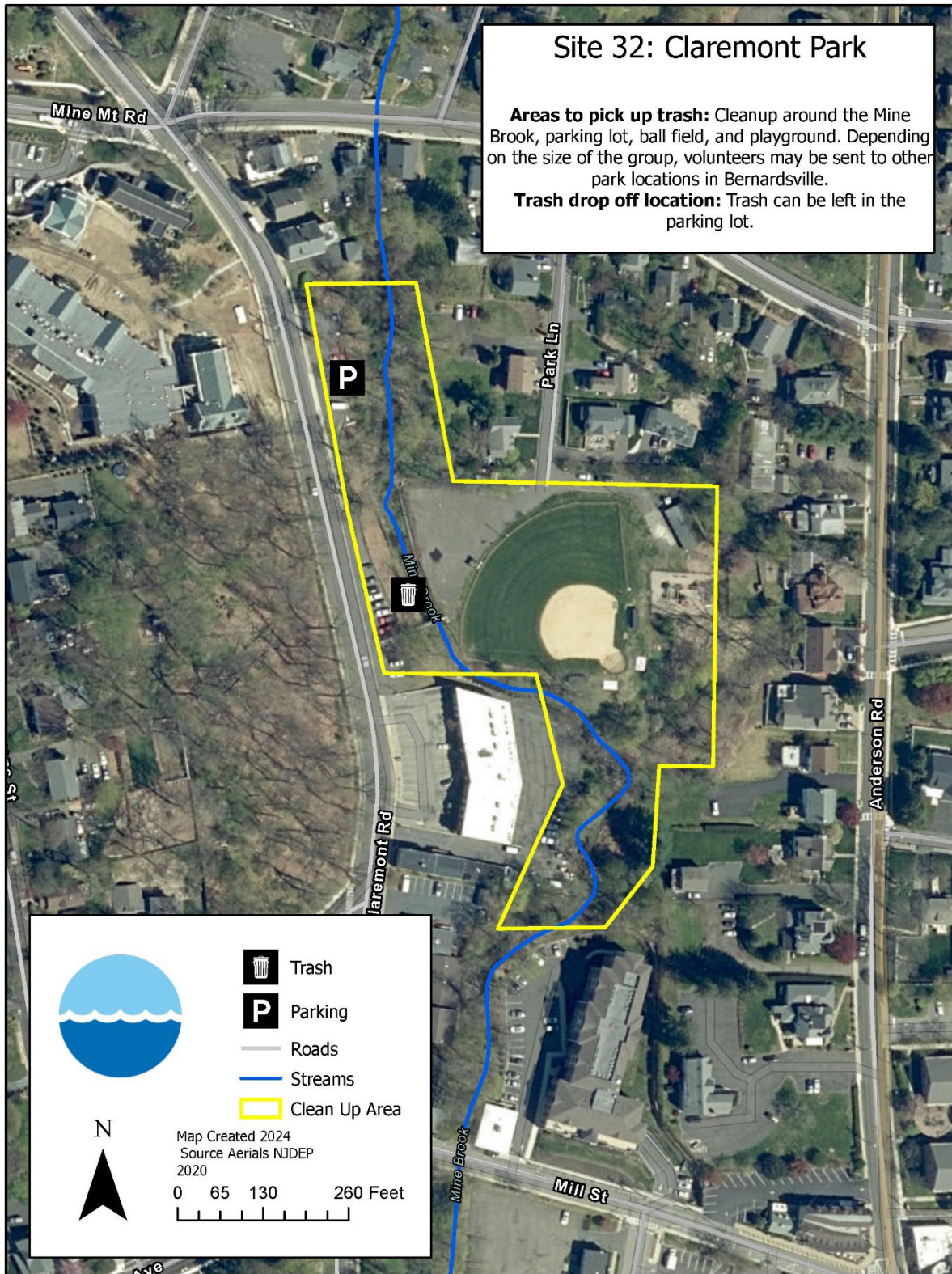


## Site 30: Mountain Valley Park – Mendham Borough – Morris County

- **Location:** At Mountainview Pond and the North Branch Raritan River off Mountain Avenue and Patriots Path.  
Approximate Address: 75 Mountain Ave, Mendham, NJ 07945  
GPS Coordinates: 40.785527, -74.607043
- **Parking:** Park in the parking lot off of Mountain Avenue that is adjacent to Mountainview pond.
- **Special Note:** Clean up around pond and Patriots' Path.
- **Trash Drop Off Location:** Trash can be left in the parking lot of Mountain Valley Park
- **Driving Directions:**
  4. From US-206 N, turn onto Fox Chase Road for 2.8 miles
  5. Turn right onto Rte 24 for 3.2 miles
  6. Turn left onto Mountain Ave, the destination is 0.7 miles on the right

## Site 32: Claremont Field – Bernardsville – Somerset County

- **Location:** Mine Brook Road at Claremont Field  
Approximate Address: 87 Claremont Road, Bernardsville, NJ 07924  
GPS Location: 40.7216664910723, -74.57159983752688
- **Meeting Location & Parking:** Park uphill at the designated parking area next to the park, just north of 75 Claremont Road (this lot overlooks the park below).
- **Special Note:** Areas to cleanup: Claremont Field and surrounding areas. If time permits, volunteers can join cleanup efforts at Site 32B.
- **Trash Drop Off Location:** Trash can be left in the Claremont Field parking lot.



## Site 32B: Borough Hall, Nervine Pond, Rose Bowl Field – Bernardsville – Somerset County

- **Location:** Mine Brook and Nervine Pond area behind Borough Hall.  
Approximate Address: 166 Mine Brook Road, Bernardsville, NJ 07924  
GPS Location: 40.71496, -74.57699
- **Meeting Location & Parking:** Park in the Borough Hall Parking lot.
- **Special Note:** Clean up the parks around the pond and along the Mine Brook stream banks, and Old Quarry Road Pull Off located at 40.7124021, -74.5789548. Follow Old Quarry Road and take left before you hit the train tracks, small gravel parking area. Clean the parking area, along the trail, low lying areas and pond.
- **Trash Drop Off Location:** Two locations: 1) trash can be left in the Borough Hall parking lot, and 2) in the parking lot of the Old Quarry Road pull off at 40.7124021, -74.5789548.
- **Driving Directions:**
  1. From downtown Bernardsville (at the intersection with Mount Airy Road), take Route 202 South for 0.5 mile.
  2. Your destination will be on the left.



## Raritan Headwaters

Site 32 b Borough Hall, Nervine Pond, Rose Bowl Field - Bernardsville - Somerset County

Description: Trash pickup in Boro Hall lot and in the parking lot by the pull off.



## Site 33: Third Neshanic River Tributary along Dunkard Church Road – Delaware Township – Hunterdon County

- **Location:** Tributary of the Third Neshanic River off of Dunkard Church Road.  
Approximate Address: 40 Sandbrook Headquarters Road, Delaware Township, NJ 08559  
GPS Location: 40.449005, -74.913583
- **Special Note:** Please meet at the church parking lot at 9 am, a bus will pick you up and take you to the cleanup area.
- **Parking:** Park at the Amwell Church of the Brethren.
- **Trash Drop Off Location:** See Site Leader for details.
- **Driving Directions:**

From NJ-31 South/US-202 South:

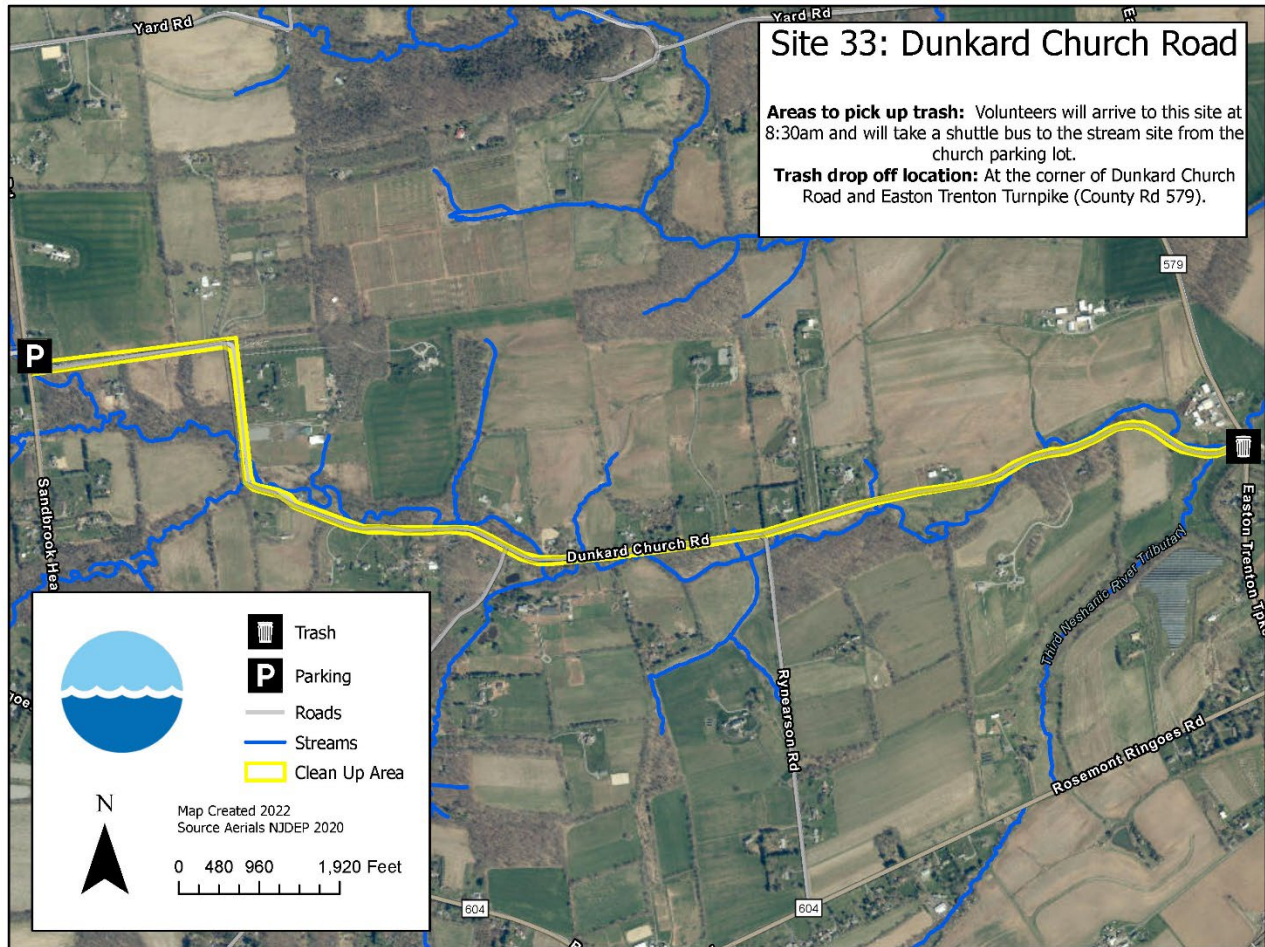
1. Turn right onto Toad Lane for 0.8 mile.
2. Continue onto County Road 604/Rosemont Ringoes Road/Sergeantsville Road. Continue to follow County Road 604/Rosemont Ringoes Road for 2.3 mile.
3. Turn right onto Sandbrook Headquarters Road. Destination will be on the right in 0.6 mile.

OR

From US-202 North:

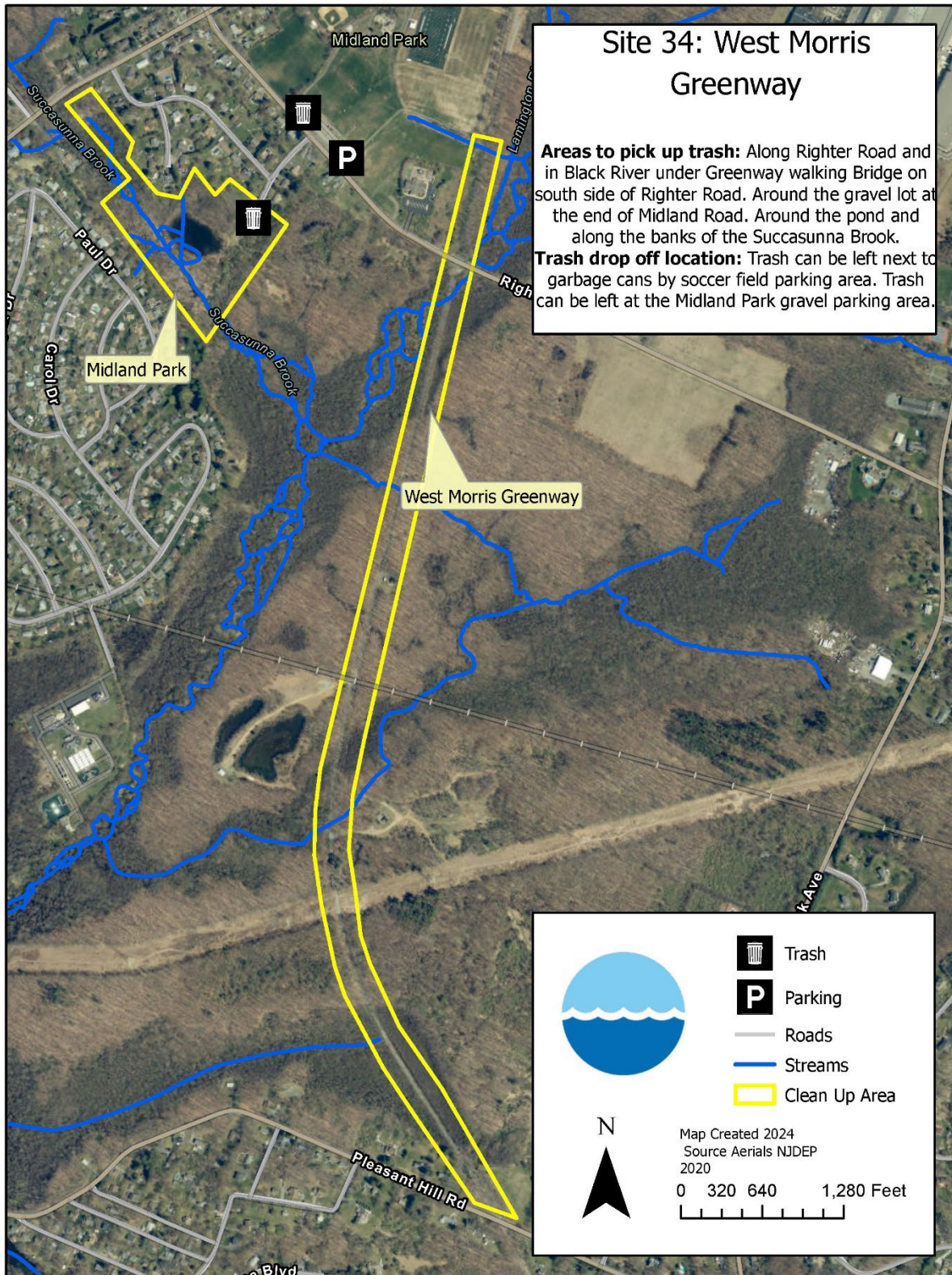
1. Take the NJ-179 South exit toward Ringoes for 0.3 mile.
2. Merge onto NJ-179 North for 0.8 mile.
3. Turn left onto Boss Road for 1.5 mile.
4. Turn left onto County Road 604/Rosemont Ringoes Road for 1.3 mile.
5. Turn right onto Sandbrook Headquarters Road. Destination will be on the right.





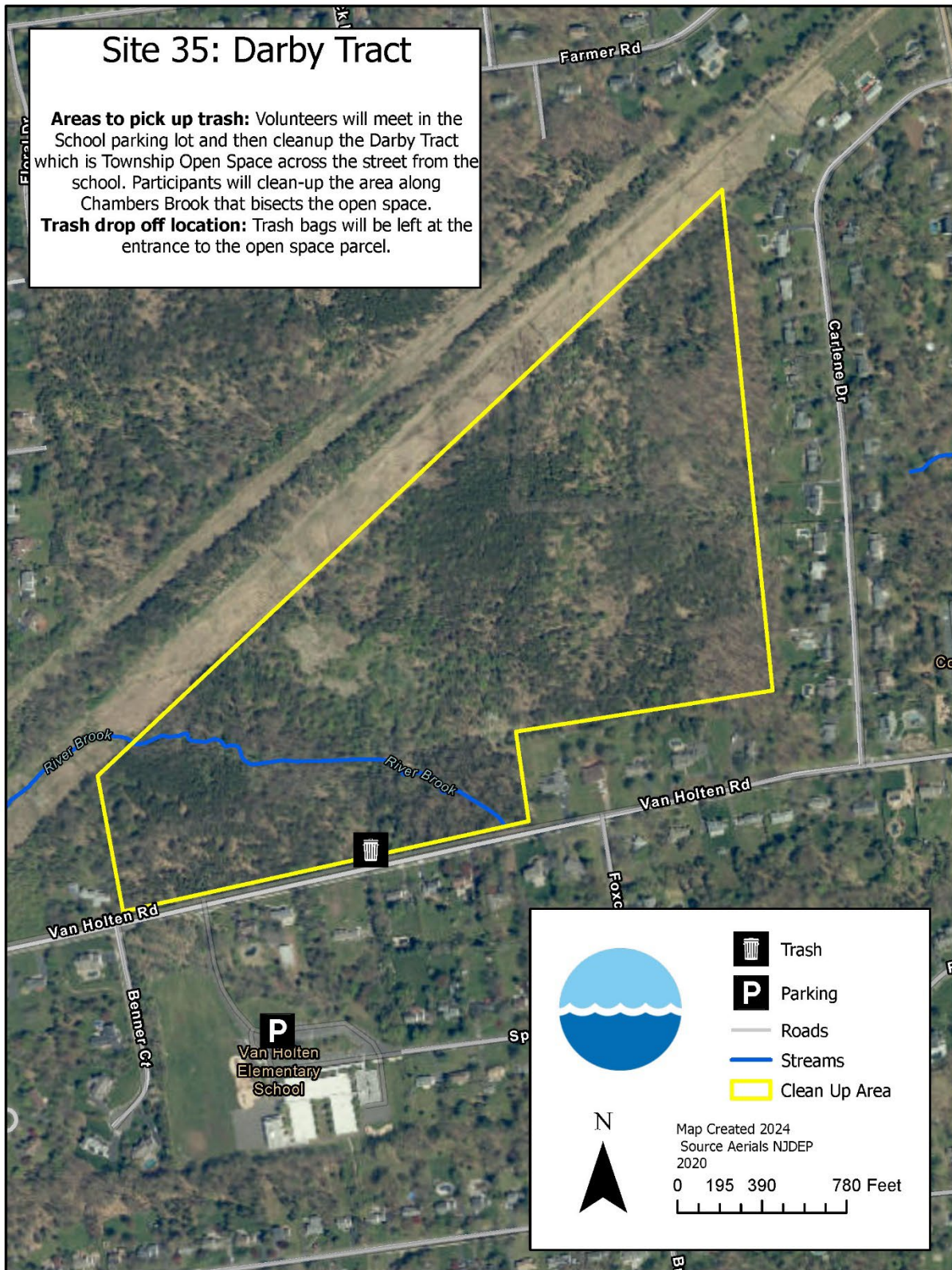
## Site 34: West Morris Greenway – Randolph Township – Morris County

- **Location:** West Morris Greenway  
Approximate Address: Across from 18 Righter Rd, Succasunna, NJ 07876  
GPS Location: 40.8526, -74.6370
- **Parking:** Meet & Park at Horseshoe Lake Soccer Fields parking area.
- **Special Note:** Areas to clean: trails, Horseshoe Lake complex, along road to the east of the trailway, along the trail by the stream.
- **Trash Drop Off Location:** Trash can be left next to garbage cans by soccer field parking area.



## Site 35: Darby Tract – Bridgewater Township – Somerset County

- **Location:** River Brook and Chambers Brook off of Van Holten Road  
Approximate Address: 360 Van Holten Rd, Bridgewater, NJ 08807  
GPS Location: 40.603813, -74.653353
- **Parking:** Park at the Van Holten School Parking Lot.
- **Special Note:** Volunteers will meet in the school parking lot and then cleanup the Darby Tract which is Township Open Space across the street from the school. Areas to clean include but are not limited to: area along Chambers Brook that bisects the open space, perimeter of land, Darby Tract and woods, floodplain, Van Holten Road and other roads.
- **Trash Drop Off Location:** Trash bags will be left at the entrance to the open space parcel.
- **Driving Directions:**
  1. From Route 22, take the exit toward NJ-28 West.
  2. Turn left onto Garretson Road for 295 feet.
  3. Turn right onto NJ-28 West for 0.3 mile.
  4. Turn right onto Meadow Road for 0.4 mile.
  5. Turn right onto Van Holten Road for 0.6 mile. Your destination will be on the right.

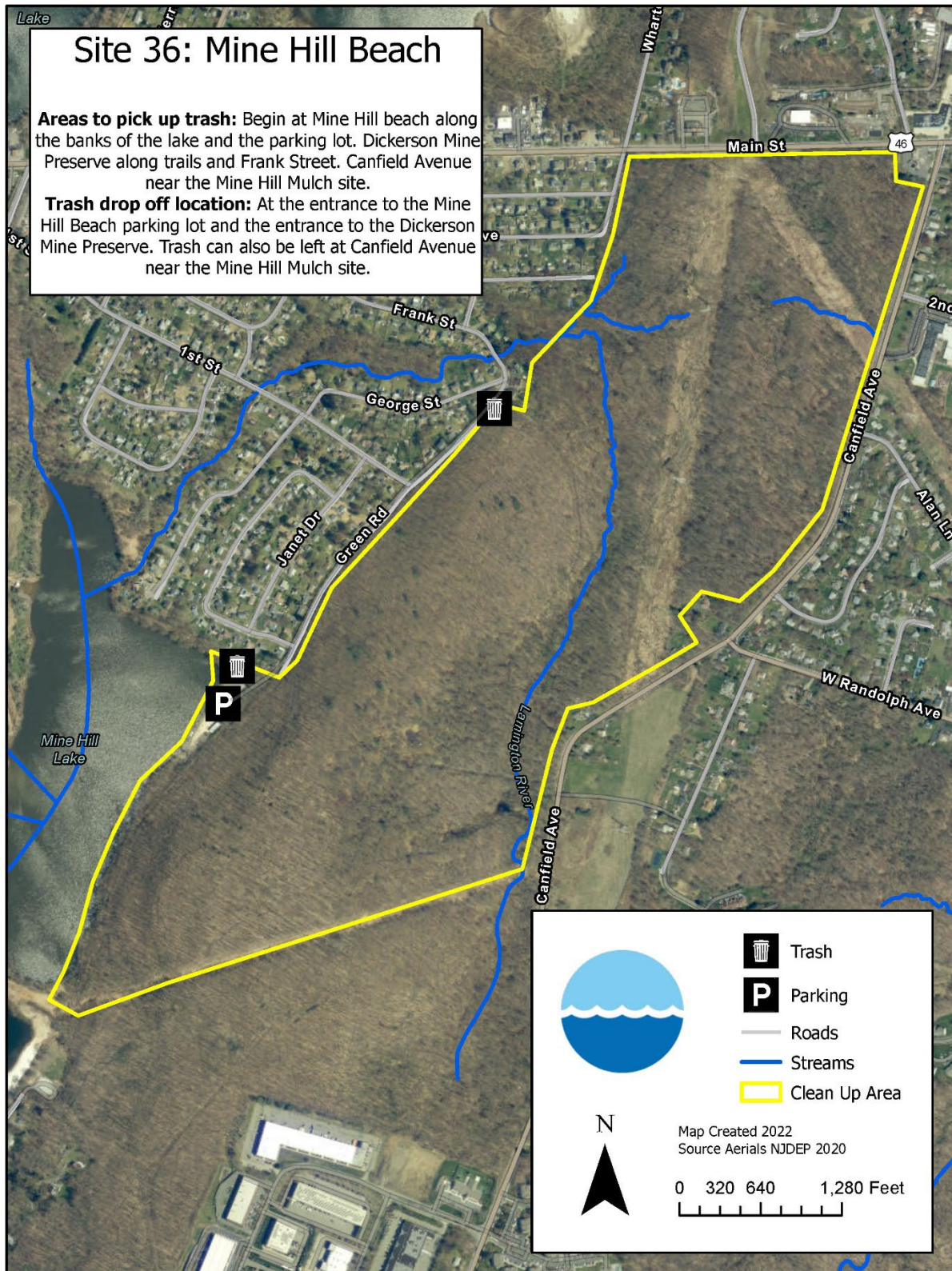


## Site 36: Mine Hill Beach – Mine Hill Township – Morris County

- **Location:** Sunset Lake off of Green Street.  
Approximate Address: 52 Edith Place, Mine Hill, NJ 07803  
GPS Location: 40.87039, -74.6179
- **Parking:** Park in the Mine Hill Beach parking lot.
- **Special Note:** Areas to pick up trash:
  - A) Mine Hill beach along the banks of the lake and the parking lot.
  - B) Dickerson Mine Preserve along trails and Frank Street.
  - C) Canfield Avenue near the Mine Hill Mulch site
- **Trash Drop Off Location:** Two locations: 1) At the entrance to the Mine Hill Beach parking lot and the entrance to the Dickerson Mine Preserve. 2) Trash can also be left at Canfield Avenue near the Mine Hill Mulch site.
- **Driving Directions:**
  1. Take US-46 West from Dover.
  2. Turn left onto 1st Street for 0.2 mile.
  3. Turn left onto Frank Street for 0.2 mile.
  4. Slight left at Green Road for 0.3 mile. Destination will be on the right.

OR

  1. Take US-46 East from Ledgewood.
  2. Make a right onto 1st Street.
  3. Take the first left to stay on 1st Street for 0.5 mile.
  4. Continue onto Dickerson Mine Road for 0.1 mile.
  5. Turn right at Frank Street for 0.3 mile. Destination will be on the right.



## Site 38A: Ten Eyck Park – Branchburg Township – Somerset County

**This site is reserved and is not open to public registration. Please register for an alternate Stream Cleanup site.**

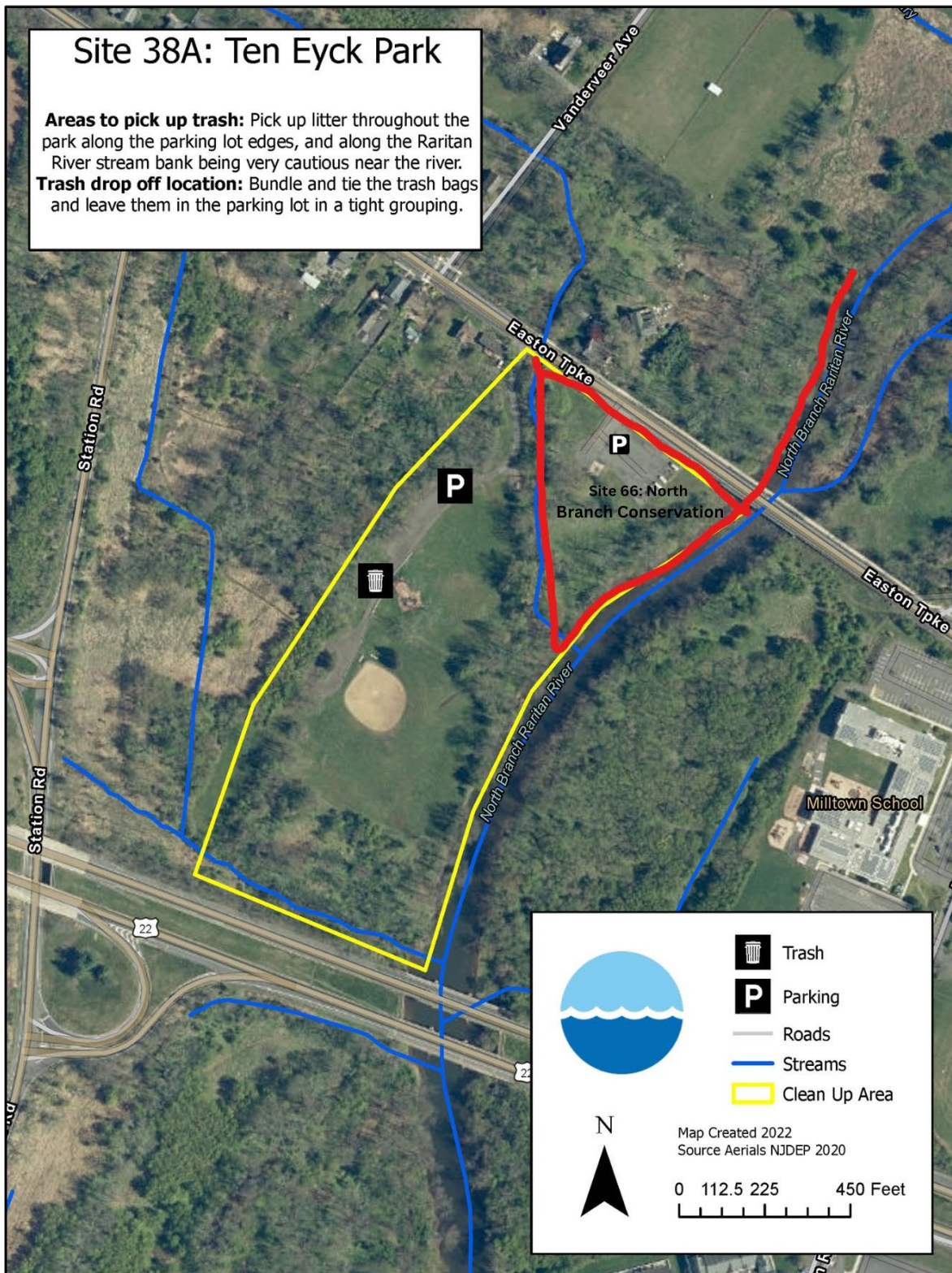
- **Location:** Ten Eyck Park  
Approximate Address: 1080 NJ-28, Branchburg, NJ 08876  
GPS Location: 40.599146, -74.676699
- **Parking:** Park in large parking lot.
- **Special Note:** Areas to pick up trash: all around perimeter of park, brush, tributary that goes into river, along river, by the bridge, fields, trails that go through park.
- **Trash Drop Off Location:** Trash can be left in the back of the parking lot facing the river.





Raritan Headwaters Stream Cleanup 2024

Important Note: Site 38A Ten Eyck Park is to only clean area on map with yellow boundaries. Exclude area with red



## Site 38B: Roller Hockey Rink – Bridgewater Township – Somerset County

**This site is reserved and is not open to public registration. Please register for an alternate Stream Cleanup site.**

- **Location:** Roller Hockey Rink, North Branch Greenway Park off of Milltown Road.  
GPS Coordinates: 40.59249583807681, -74.67574550947528.
- **Meeting Location & Parking:** North Branch Greenway Park.
- **Special Note:** See Site Leader for more information about cleanup areas.
- **Trash Drop Off Location:** Roller Hockey Rink Parking lot.

## Site 39: Studdiford/Opie Road Bridges– Hillsborough Township – Somerset County

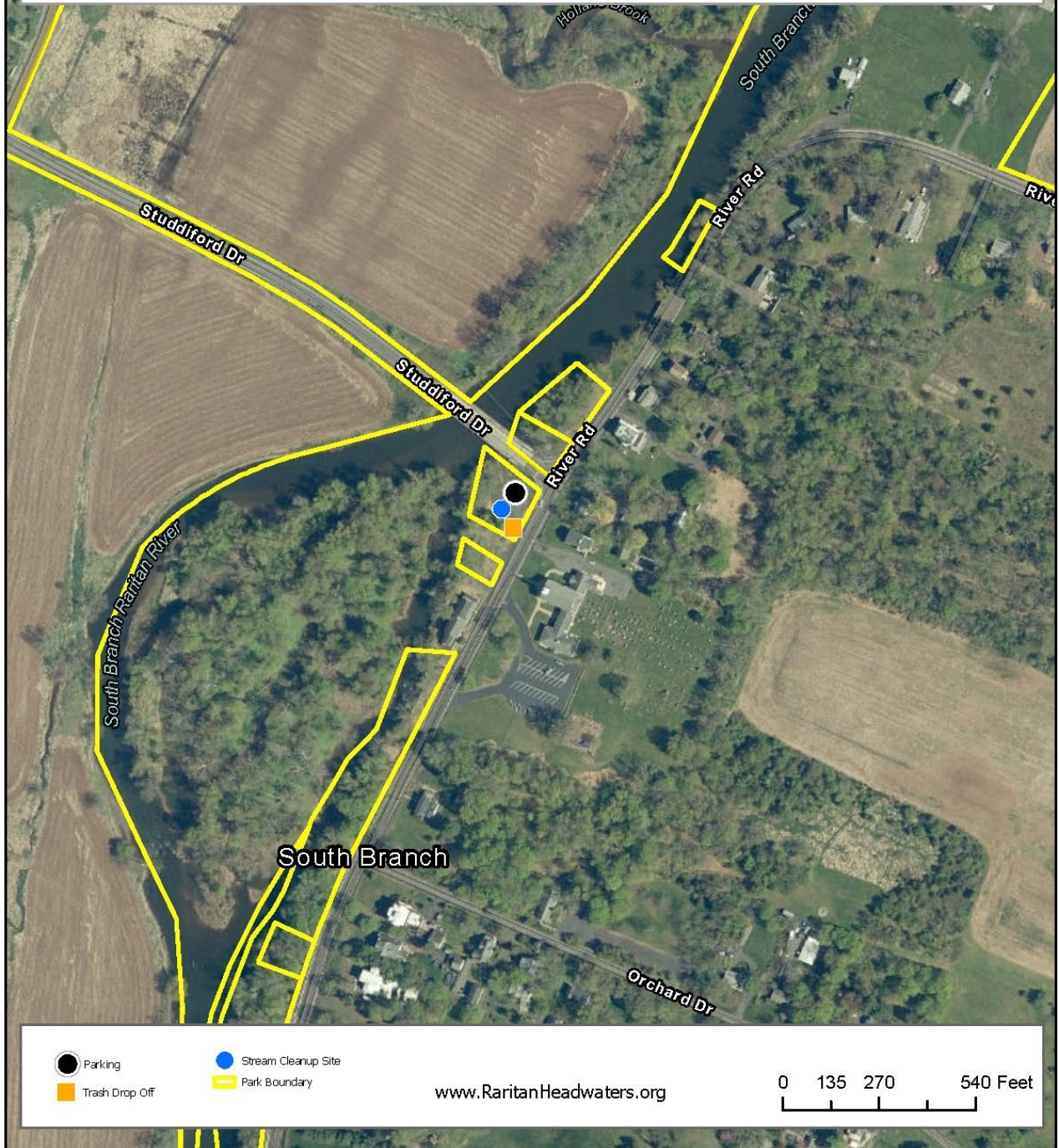
- **Location:** Studdiford Drive Bridge, and adjacent areas, Opie Road Bridge  
Approximate Address: 854 River Rd, Hillsborough Township, NJ 08844  
GPS Location: 40.546439264605915, -74.69605642574841
- **Parking:** Park in small gravel lot located at corner of Studdiford Drive Bridge and River Road. Parking also available at South Branch Reformed Church across the street.
- **Special Note:** Areas to pick up trash: along the river at the gravel parking area, by the bridge, the property directly adjacent to the gravel parking area, before the South Branch Reformed Church Preschool. This property has real estate signs in front of it; GPS: 40.546262, -74.695970. Permission given to clean property and river along the property.
- **Trash Drop Off Location:** Trash can be left in the back of the parking lot facing the river.



## Raritan Headwaters

### Site 39: Studdiford Drive Bridge & Opie Rd – Hillsborough – Somerset

Description: Trash Pickup Area: Cleanup along park boundary.  
Trash Drop Off: Leave trash in parking lot.



## Site 44: Basilone Park – Raritan Borough – Somerset County

**This site is reserved and is not open to public registration. Please register for an alternate Stream Cleanup site.**

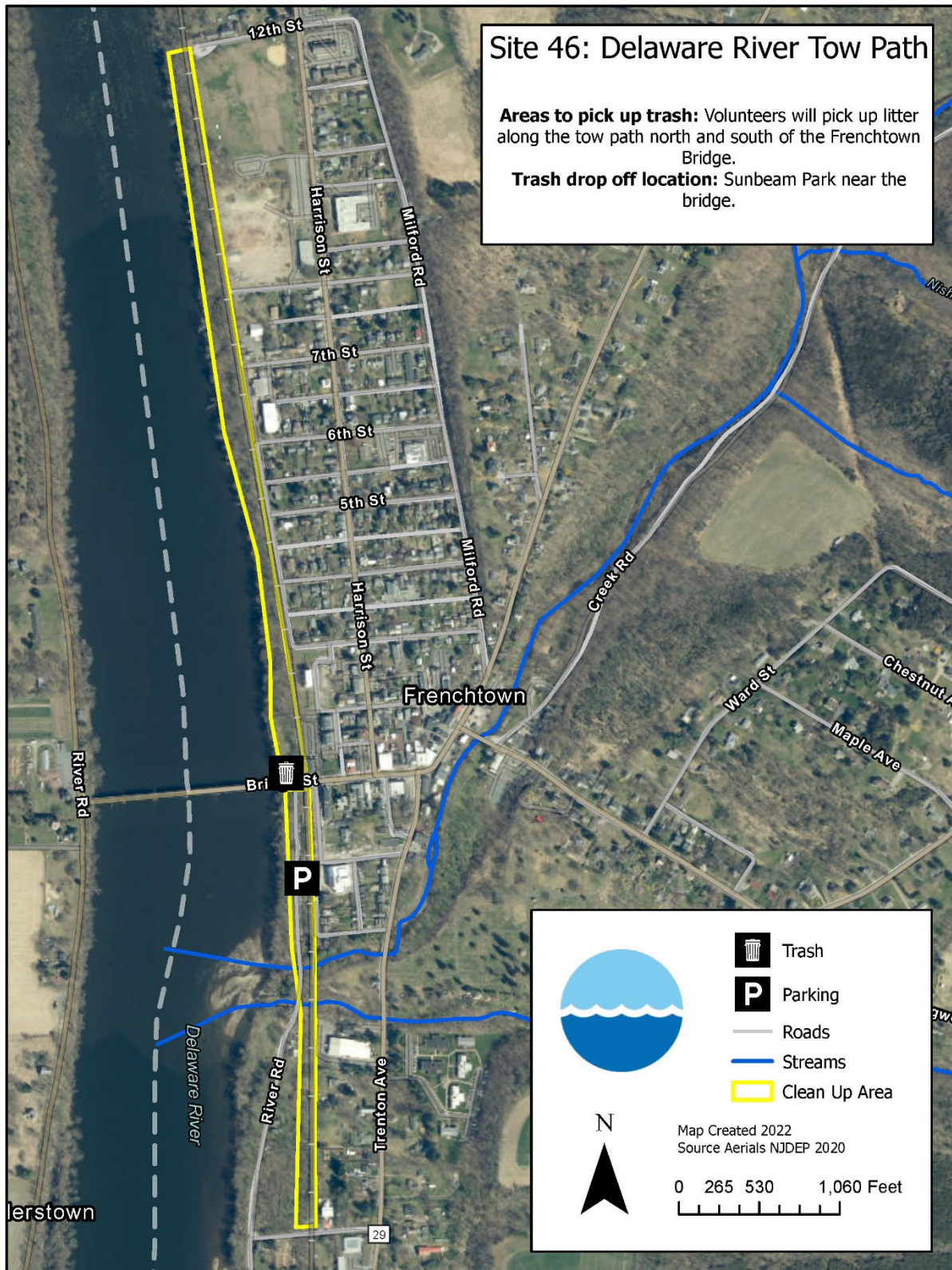
- **Location:** Raritan River tributary off of Woodmere Street  
Approximate Address: 255 Woodmere St, Raritan, NJ 08869  
GPS Coordinates: 40.567893, -74.648108
- **Parking:** Park at JFK primary school or along Woodmere Street.
- **Special Note:** Meet at the basketball courts. Cleanup the stream near JFK primary school and as it passes through Basilone Park. Trash can also be removed from Woodmere Street. If time permits, volunteers can clean streets nearby and join cleanup efforts at Raritan River Greenway.
- **Trash Drop Off Location:** Trash can be dropped at Centre Street.
- **Driving Directions:**  
From Route 202 in Branchburg, turn onto Old York Road heading towards Raritan Borough for 3.1 miles.  
Turn left on Woodmere Street for 0.5 mile. Your destination will be on the left.





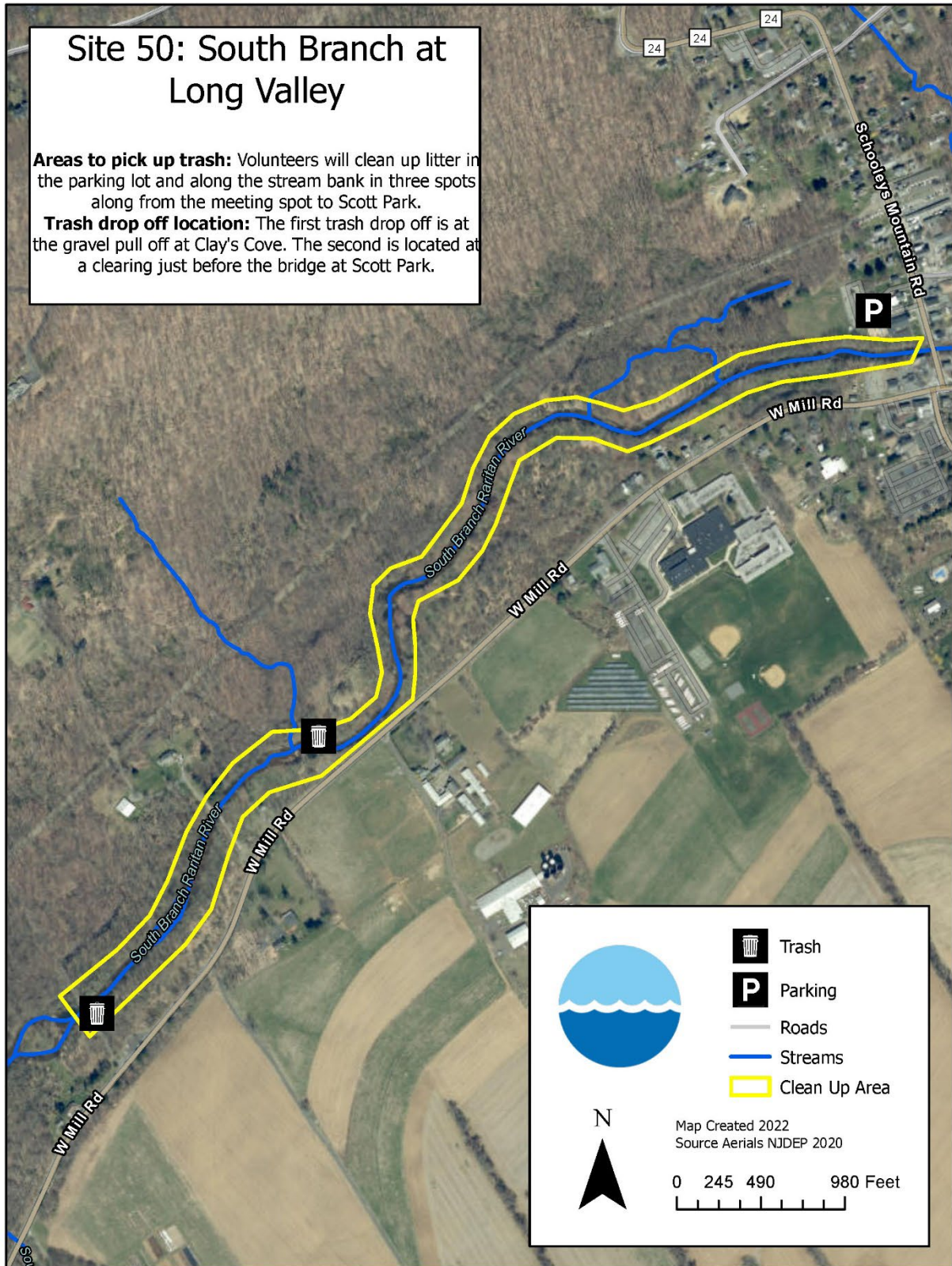
## Site 46: Towpath – Frenchtown Borough – Hunterdon County

- **Location:** Delaware River Towpath from 12<sup>th</sup> street to Sunbeam Park and from the bridge south to Nishisakawick Creek.  
Approximate Address: 8 Bridge St, Frenchtown, NJ 08825. Continue down River Road to find parking.  
Coordinates: 40.52608, -75.06314
- **Parking and Meeting:** Park in the municipal lot south of the bridge along the River Road. You can find the parking area by traveling on Bridge Street towards the Delaware River, passing the Bridge Cafe and making the last left turn possible before crossing the bridge. Almost immediately you'll find parking spots along River Road. Convene at Sunbeam Lenape Park. Sunbeam Lenape Park is located opposite the Bridge Cafe, directly before the bridge.
- **Special Note:** Volunteers will pick up litter along the tow path north and south of the Frenchtown Bridge.
- **Trash Drop Off Location:** Sunbeam Lenape Park near the bridge.
- **Driving Directions:**
  1. Head west on NJ-12
  2. Turn left onto Race St for 300 ft
  3. Continue onto Bridge St for 0.1 mile
  4. Turn left onto River Road for 82 ft, park in the municipal lot south of the bridge.



## Site 50: South Branch Raritan at Long Valley – Washington Township – Morris County

- **Location:** South Branch River along West Mill Road, Long Valley, NJ  
Approximate Address: 8 West Mill Road, Long Valley, NJ  
GPS Coordinates: 40.78557785565328, -74.7813288358026
- **Parking:** Park and meet in the lot of the old bike shop, CYCLE CRAFT - (closed)- 8 W Mill Rd, Long Valley, NJ.
- **Special Note:** Volunteers will clean up litter in A) parking lot, along the river in both directions, B) in multiple locations leading up to Scott Park, and C) Zion Lutheran Field, the field, parking lot, and river bank along church property.
- **Trash Drop Off Location:** Three locations: 1) Trash pickup in lot of old bike shop, address: 8 W Mill Rd, Long Valley, NJ. and 2) On the right side of parking lot near dumpsters at Zion Lutheran Church. 3) Fishing access lot #1 off West Mill Rd across from Wind Rose Farms, GPS 40.779998, -74.789800
- **Driving Directions:**
  1. From US 206 N, head northeast toward Old Chester Rd / Old Chester-Gladstone Rd
  2. Turn left onto W Main St/Rte 24 for 4.5 miles
  3. Turn right onto Rte 24/Schooleys Mountain Rd for 500 ft
  4. Turn left in 300 ft
  5. Turn right in 150 ft, park in the old bike shop parking lot



## Site 51: Whittemore/ Rockaway Creek – Tewksbury Township – Hunterdon County

**This site is reserved and is not open to public registration. Please register for an alternate Stream Cleanup site.**

- **Location:** Whittemore Nature Preserve and Rockaway Creek  
Approximate Address: 7 Rockaway Rd, Oldwick, NJ 08858  
GPS Coordinates: 40.65634409124097, -74.75754939407426
- **Parking:** Park and meet at Whittemore Preserve Main Office.
- **Special Note:** Areas to clean: Whittemore Preserve, Trimmer Road to Taylor's Mill to Rockaway Road, neighborhood in vicinity of Rockaway Road.
- **Trash Drop Off Location:** All garbage bags to be left in front of garage at the Whittemore Nature Preserve main office.

## Site 52: Chubb Park – Chester Township – Morris County

**This site is reserved and is not open to public registration. Please register for an alternate Stream Cleanup site.**

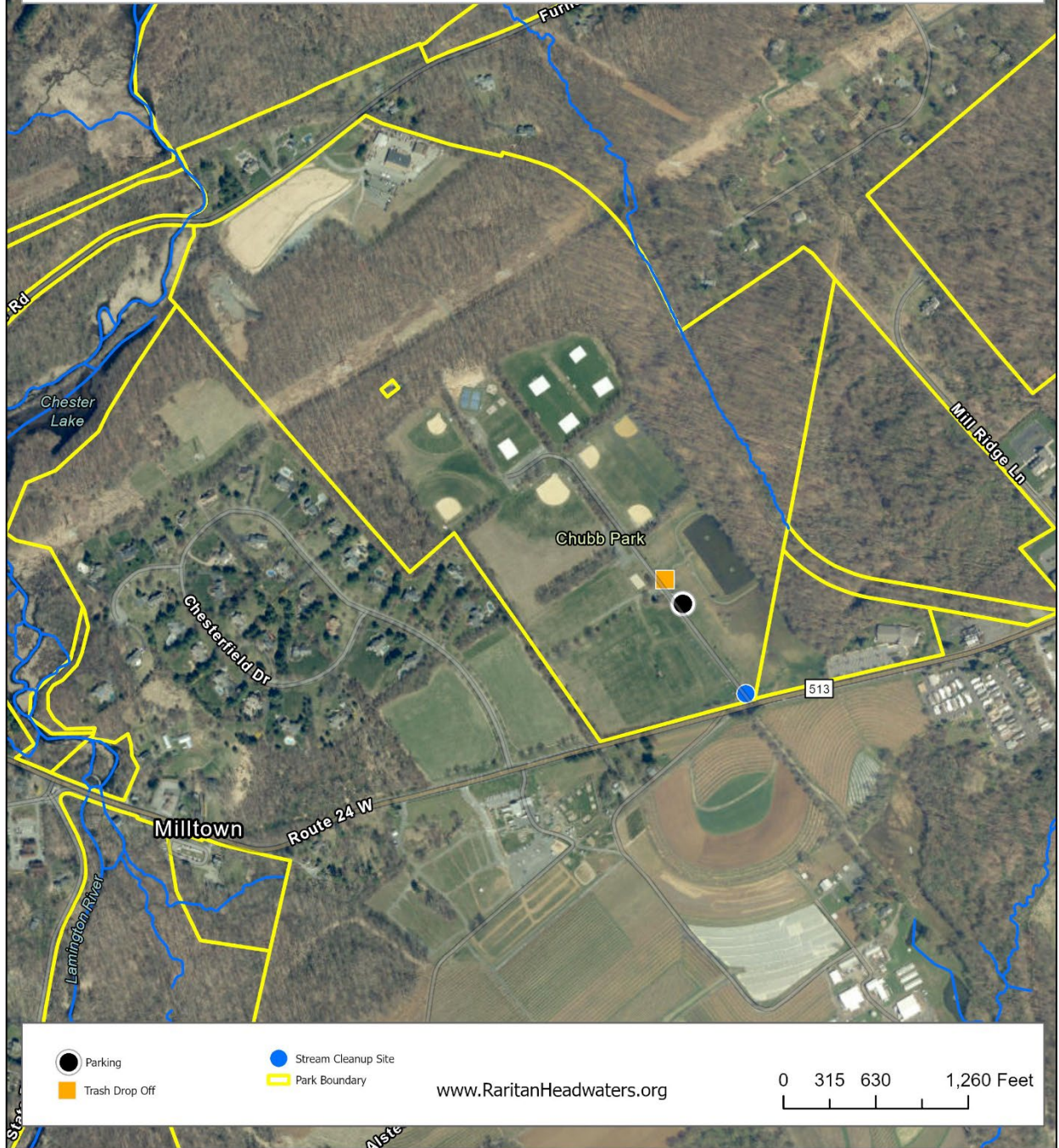
- **Location:** Chubb Park  
Approximate Address: 290 W Main St, Chester, NJ 07930  
GPS Coordinates: 40.780510, -74.709460
- **Parking:** Park in lot of park.
- **Special Note:** See site leader for cleanup area details.
- **Trash Drop Off Location:** Trash pickup in the parking lot near the portajohn.



## Raritan Headwaters

### Site 52: Chubb Park - Chester Township - Morris County

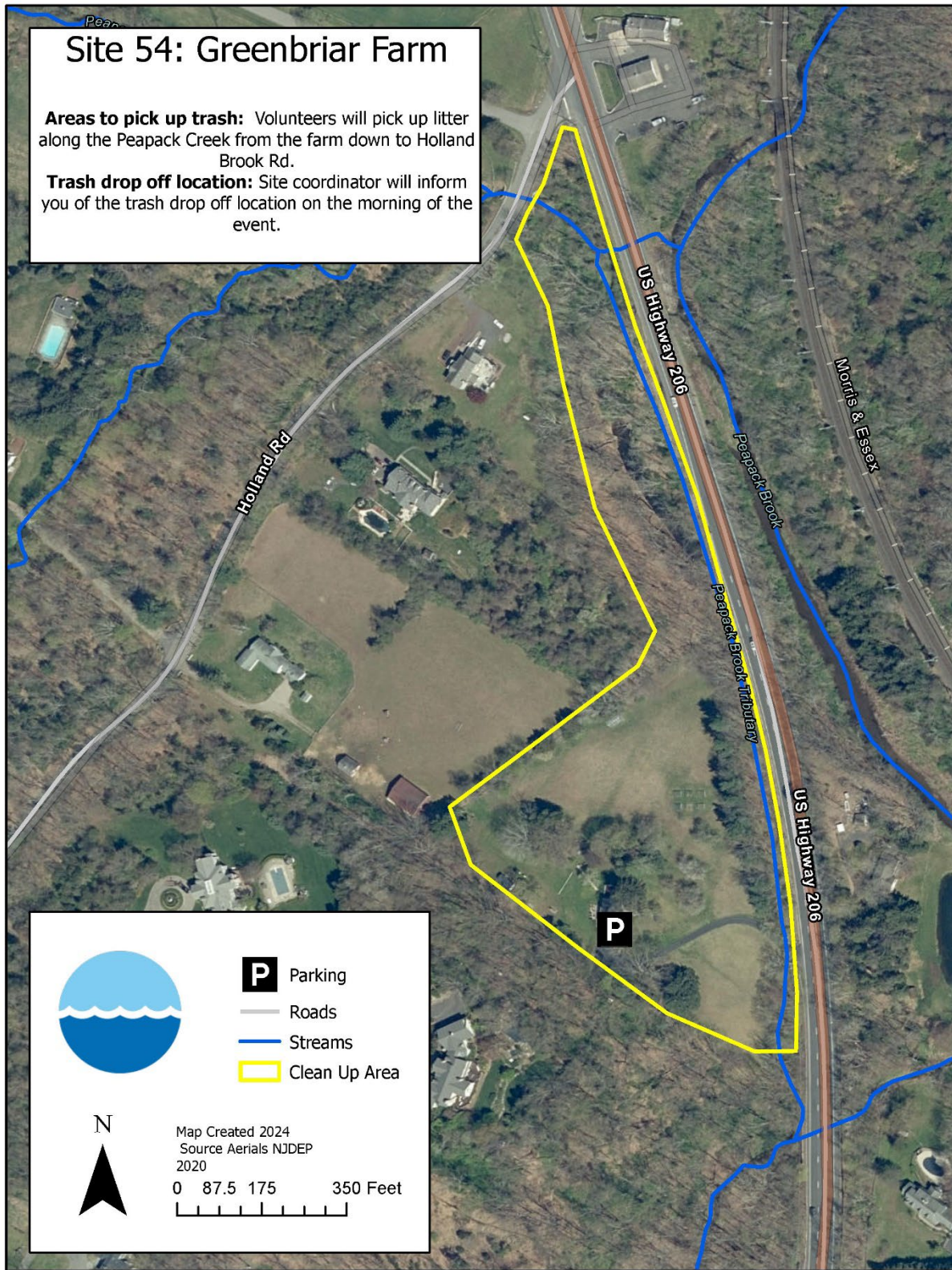
Description: Trash pickup in the parking lot near the port-o-john.



## Site 54: Greenbriar Farm – Peapack-Gladstone Borough – Somerset County

- **Location:** Peapack Creek by the Greenbriar Farm on Route 206 in Peapack, NJ  
Approximate Address: 19 Route 206 Peapack NJ 07977  
GPS Coordinates: 40.69817, -74.65965
- **Parking:** Pull into the farm driveway, pass the farmstand and park in the field near the stream.
- **Special Note:** Volunteers will pick up litter along the Peapack Creek from the farm down to Holland Brook Rd.
- **Trash Drop Off Location:** Just south of the driveway. Near the curb.
- **Driving Directions:**
  - Turn at 19 US-206 South, Peapack (GPS directions take you elsewhere – use this address).
  - Site is located off 206 between Holland Road and Ski Hill Drive.
  - Farmer will have Stream Cleanup signs posts.





## Site 59: North Branch Train Station – Branchburg Township – Somerset County

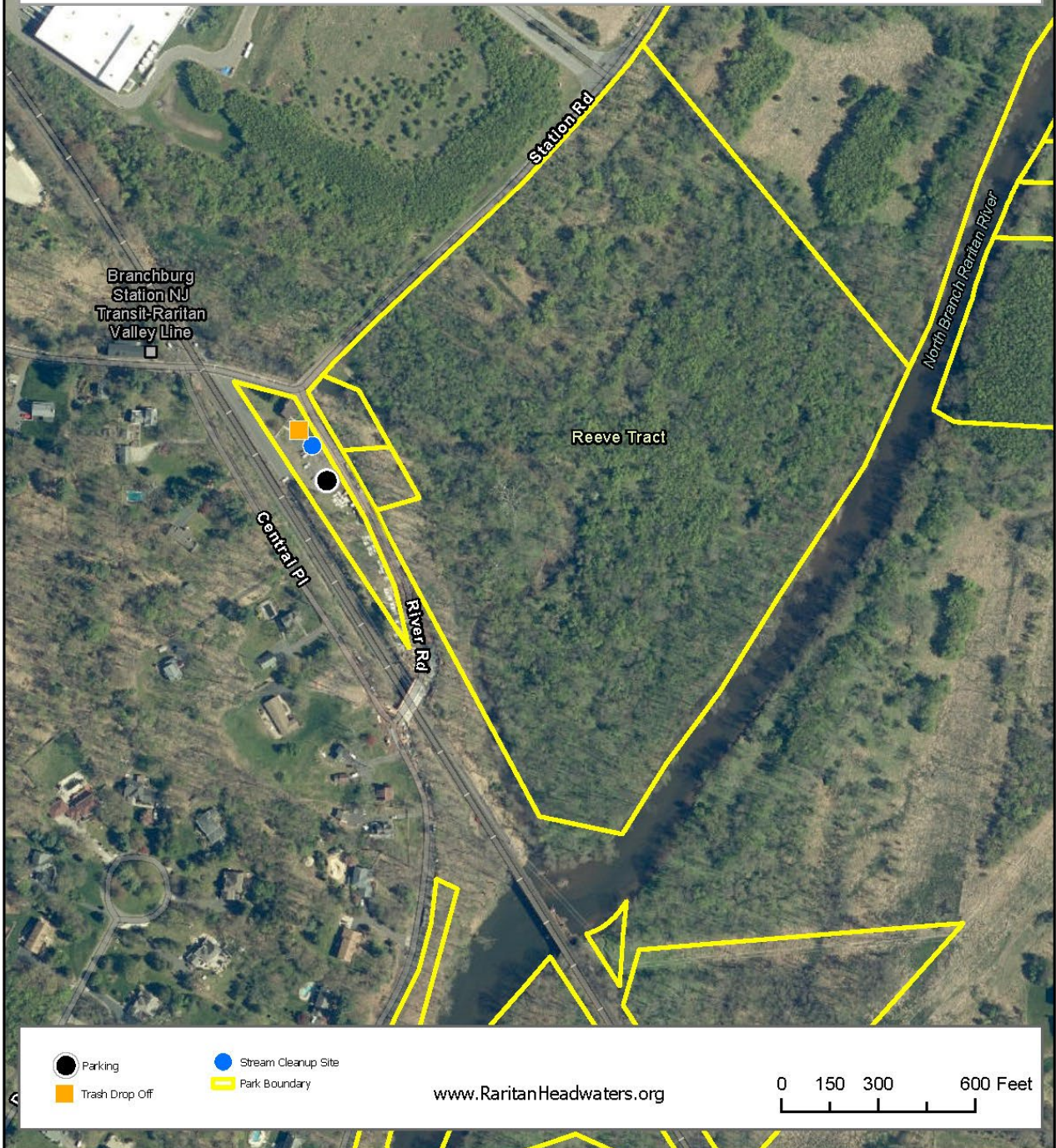
- **Location:** North Branch Train Station  
Approximate Address: 161 Station Rd, Branchburg, NJ 08876  
GPS Coordinates: 40.592080825695255, -74.68362941045844
- **Parking and Meeting:** Park and meet at train station lot.
- **Special Note:** Volunteers will pick up litter in train station lot, surrounding business lots, and along the road, the brush, Chambers Brook leading up to the Raritan River.
- **Trash Drop Off Location:** Trash pickup in train station lot: Free Commuter Parking Lot.



# Raritan Headwaters

## Site 59: North Branch Train Station - Branchburg Township - Somerset

Description: Clean up in train station lot: Free Commuter Parking Lot

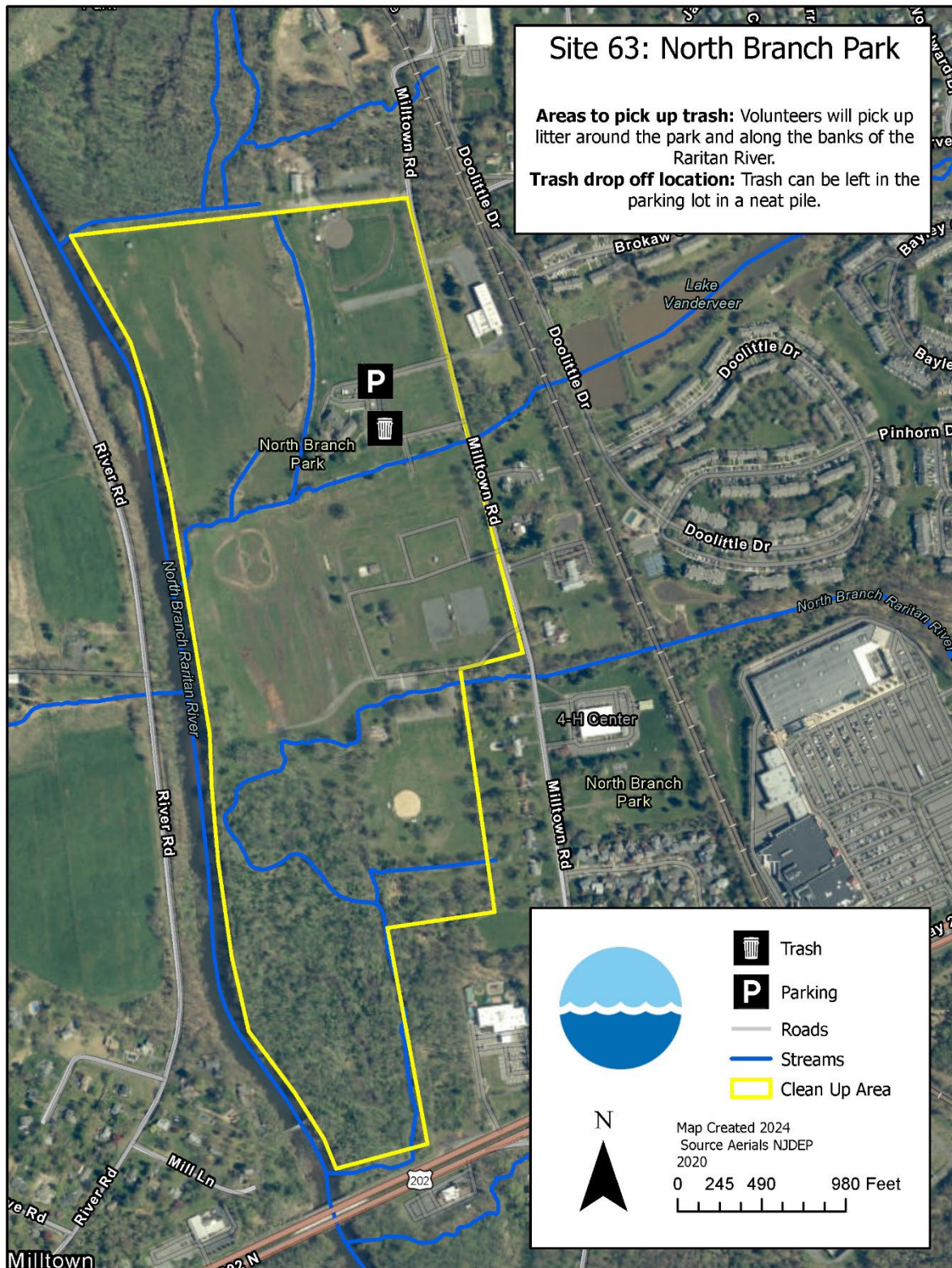


## Site 60: Buttermilk Falls – Mendham Township – Morris County

- **Location:** Buttermilk Falls off of Ironia Road  
Approximate Address: 97 Ironia Rd, Mendham Township, NJ 07945  
GPS Coordinates: 40.80110657573051, -74.62375875318594
- **Parking and Meeting:** Park and meet in Buttermilk Falls parking lot.
- **Special Note:** Volunteers will pick up litter around Buttermilk Falls Park and surrounding areas.
- **Trash Drop Off Location:** At the end of the road at 97 Ironia Road.

## Site 63: North Branch Park – Bridgewater Township – Somerset County

- **Location:** North Branch Park  
Approximate Address: 355 Milltown Rd, Bridgewater, NJ 08807  
GPS Coordinates: 40.579439620844184, -74.67800902664487
- **Parking and Meeting:** Parking available in multiple lots. Convene at site of 4H Fair, follow sign for Ballfield #2.
- **Special Note:** Areas to cleanup: A) fields in park, B) creek and other tributaries that run through park, C) parking lot by maintenance building and surrounding brush/wooded area, D) along the river in the back of the park, and E) the trail that runs near Ball Field #2. Large concentration of trash along this trail; to access the trail, enter Ballfield #2 lot, go behind the baseball field to the left of the playground. The trail goes straight back and follows a brook going towards Route 202 (trail is perpendicular to Route 202). Approximate coordinates for trail entrance: 40.573915, -74.677075.
- **Trash Drop Off Location:** Two locations: 1) Trash pickup in parking lot at headquarters and 2) Ballfield #2 Lot



## Site 64: Columbia Trailhead – High Bridge Borough – Hunterdon County

**This site is reserved and is not open to public registration. Please register for an alternate Stream Cleanup site.**

- **Location:** Columbia Trailhead in High Bridge  
Approximate Address: 79 Main St, High Bridge, NJ 08829  
GPS Coordinates: 40.66943203603007, -74.89655318449704
- **Parking and Meeting:** Park and meet at Columbia Trailhead parking lot in High Bridge.
- **Special Note:** Areas to cleanup: Columbia Trailhead parking lot, The High Bridge Commons, train tracks along perimeter of park and parking lots, dog park, lot next to dog park, and the trail that goes straight back to property up to the gate, brush, along hill on the dog park side that overlooks the valley with the brook, and drainage ditch when enter parking lot. Please stay off of biking trails.
- **Trash Drop Off Location:** Pickup in the trail parking lot near the portajohns.

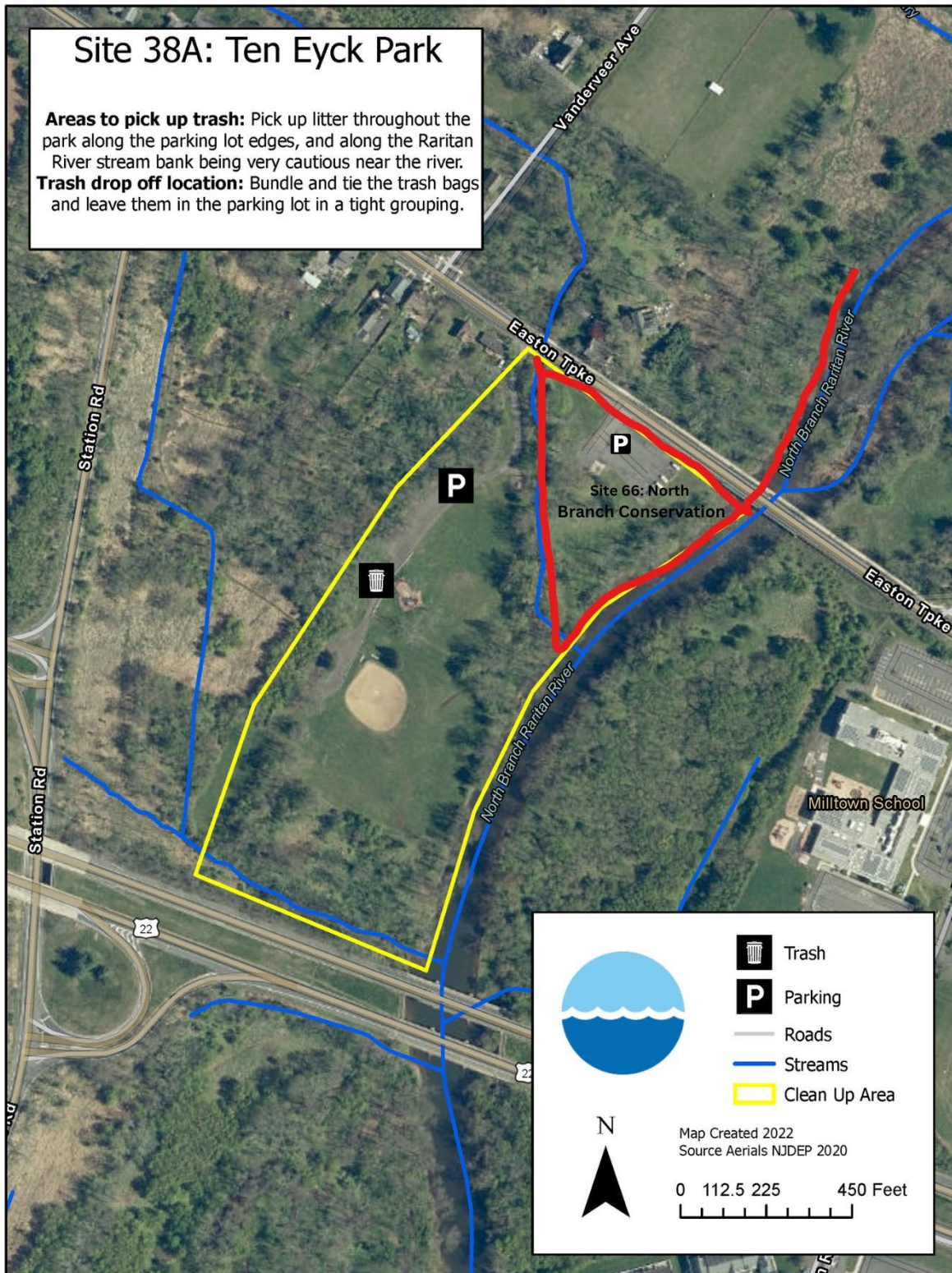
## Site 66: North Branch Conservation – Branchburg Township – Somerset County

**This site is reserved and is not open to public registration. Please register for an alternate Stream Cleanup site.**

- **Location:** North Branch Conservation  
Approximate Address: North Branch Conservation I, Branchburg, NJ 08876 (Enter this into Google Maps)  
GPS Coordinates: 40.600278938670066, -74.67464763763004
- **Parking and Meeting:** Park and meet at North Branch Conservation parking lot next to bridge.
- **Special Note:** Areas to cleanup: parking lot, the banks of the tributary that face Ten Eyck Park, along the river, by the bridge, along trails.
- **Trash Drop Off Location:** Leave trash on side of the parking lot facing the Raritan River.







## Site 67: MacGregor Preserve – Chester Township – Morris County

**This site is reserved and is not open to public registration. Please register for an alternate Stream Cleanup site.**

- **Location:** MacGregor Preserve  
Approximate Address: 375 Old Chester Rd, Chester, NJ 07930  
GPS Coordinates: 40.760322, -74.691053
- **Parking and Meeting:** Park and meet at MacGregor Preserve Parking Lot.
- **Special Note:** Areas to cleanup: parking lot, brush and wooded area running along the road, fields, development adjacent to MacGregor Preserve at Hunter's Trail: 40.7621648, -74.6913661. To access by foot, walk along the field running alongside Old Chester Road in the preserve in direction of Route 206, there is a small trail that brings you to corner of Hunter's Trail and can collect litter in development.
- **Trash Drop Off Location:** In preserve parking lot near preserve sign/maps.



## Raritan Headwaters

### Site 67: MacGregor Preserve - Chester Twp - Morris County

Description: Clean up trash in preserve parking lot near preserve sign/maps.



## Site 68: Wysong Park – Mendham Township – Morris County

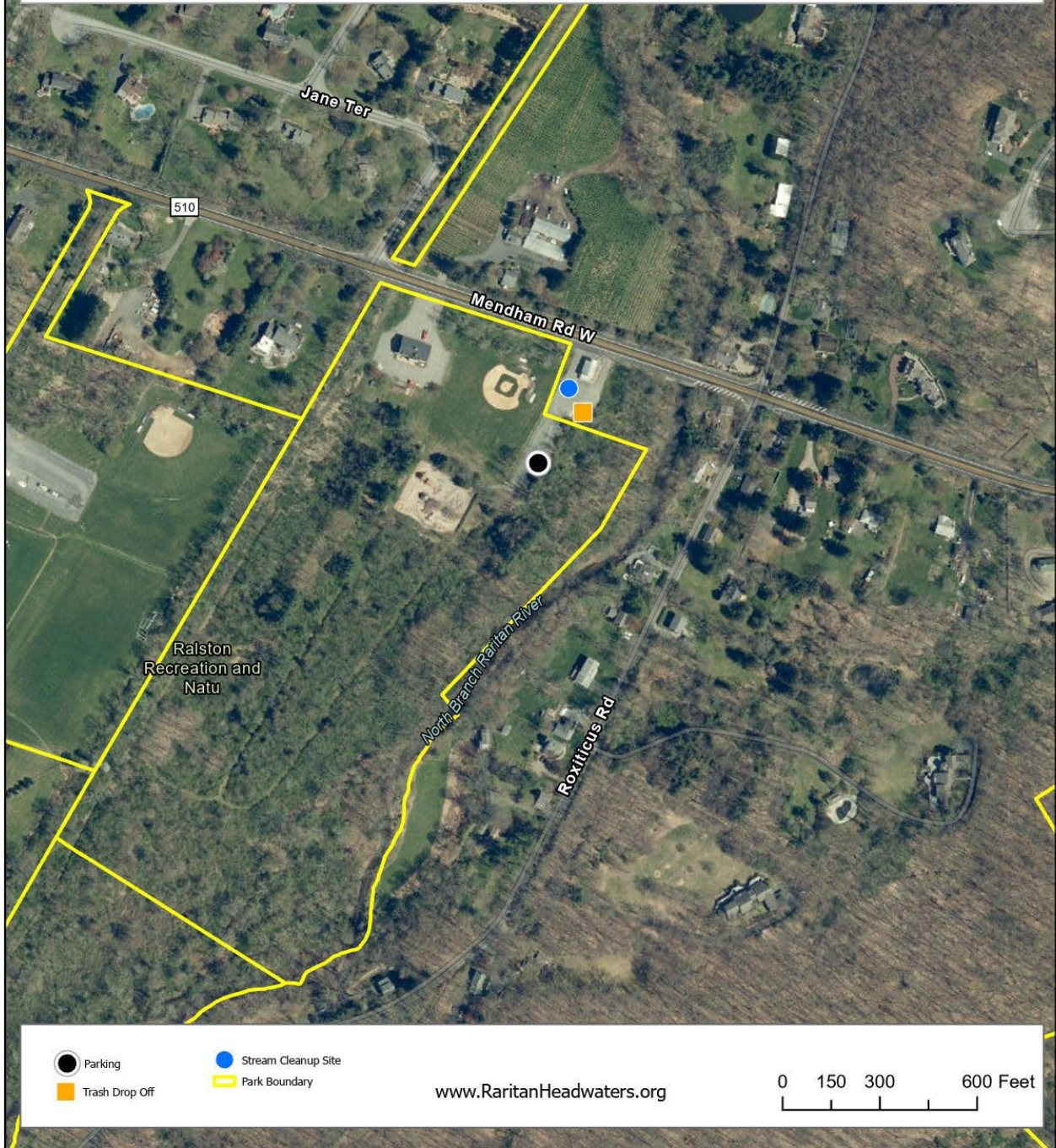
- **Location:** Wysong Park  
Approximate Address: 320 Mendham Rd W, Mendham Township, NJ 07945  
GPS Coordinates: 40.770771, -74.626939
- **Parking and Meeting:** Park and meet in lot near the playground of the park.
- **Special Note:** Areas to cleanup: parking lots, fields, playground, trail that follows the river along perimeter of park on east side, wooded areas and trails in park, brush, hill in front of the park that is roadside, wooded areas/brush near Ralston Engine Co.
- **Trash Drop Off Location:** At far end of parking lot going towards the playground area.



# Raritan Headwaters

## Site 68: Wysong Park - Mendham Twp - Morris County

Description: Cleanup near the children's playground. Trash Drop off in back of parking lot.



## Site 73: William Post Preserve – Bernardsville– Somerset County

- **Location:** William Post Preserve  
Approximate Address: 251 Claremont Rd, Bernardsville, NJ 07924  
GPS Coordinates: 40.732239, -74.585214
- **Parking and Meeting:** Park and meet in Green Acres lot across Claremont Road (north of Post Kunhardt Road) at 251 Claremont Road.
- **Special Note:** See Site Leader for cleanup details.
- **Trash Drop Off Location:** Trash pickup at Green Acres parking across the street: 40°43'47.4"N 74°35'05.5"W.



## Raritan Headwaters

### Site 73: William Post Preserve - Bernardsville - Somerset

Description: Clean up trash along road and in preserve. Leave trash on side of parking area.





## Site 74: Old Agway Properties and Walter E Foran Blvd – Flemington Borough– Hunterdon County

- **Location:** Old Agway Properties and Walter E Foran Blvd.  
Approximate Address: 22 Hopewell Ave, Flemington, NJ 08822  
GPS Coordinates: 40.5164411, -74.8600962
- **Parking and Meeting:** Park and meet at the old Agway properties off of Walter E Foran Blvd.  
Large parking lot in front of building complex. At the corner of North Main Street and Walter E Foran Blvd.
- **Special Note:** Areas to cleanup: parking lots, all around Agway properties, up and down tributary along property running parallel with Walter E Foran Blvd., the borough yard, Walter E Foran Blvd. towards Route 31.
- **Trash Drop Off Location:** Place trash in parking lot in front of red vacant building.



## Raritan Headwaters

### Site 74: Old Agway Properties and Walter E Foran Blvd

Description: Park in Old Agway parking lot. Cleanup area off of Walter E Foran Blvd.



## Site 75: Minneokoning Creek at BJ's Tire Center and Mel's Bagels – Raritan Township– Hunterdon County

- **Location:** Minneokoning Creek at BJ's Tire Center and Mel's Bagels & Deli  
Approximate Address: BJ's Wholesale Club, 186 NJ-31, Flemington, NJ 08822  
GPS Coordinates: 40.530511, -74.856205
- **Parking and Meeting:** Park and meet at BJ's Tire Center, the parking lot nearest Minneokoning Creek.
- **Special Note:** Areas to cleanup: Minneokoning Creek, hillside going down to creek, parking lots of BJ's and Mel's Bagels, hillside and riverbank behind Mel's Bagels. After the whole group initially convenes at BJ's lot, a group can be sent to Mel's Bagels and can park in their parking lot to conduct the cleanup on the banks opposite BJ's.
- **Trash Drop Off Location:** Place trash in a pile by the guardrail in the BJ's parking lot by the hill that goes down to the creek.



## Raritan Headwaters

### Site 75: Minneokoning Creek at BJ's Tire Center -Raritan Twp - Hunterdon

Description: Cleanup trash along the stream.

Place trash in a pile by the guardrail in the BJ's parking lot by the hill that goes to the creek. Park at the far end of the parking lot.



## Site 77: Oldwick Park – Tewksbury Township– Hunterdon County

**This site is reserved and is not open to public registration. Please register for an alternate Stream Cleanup site.**

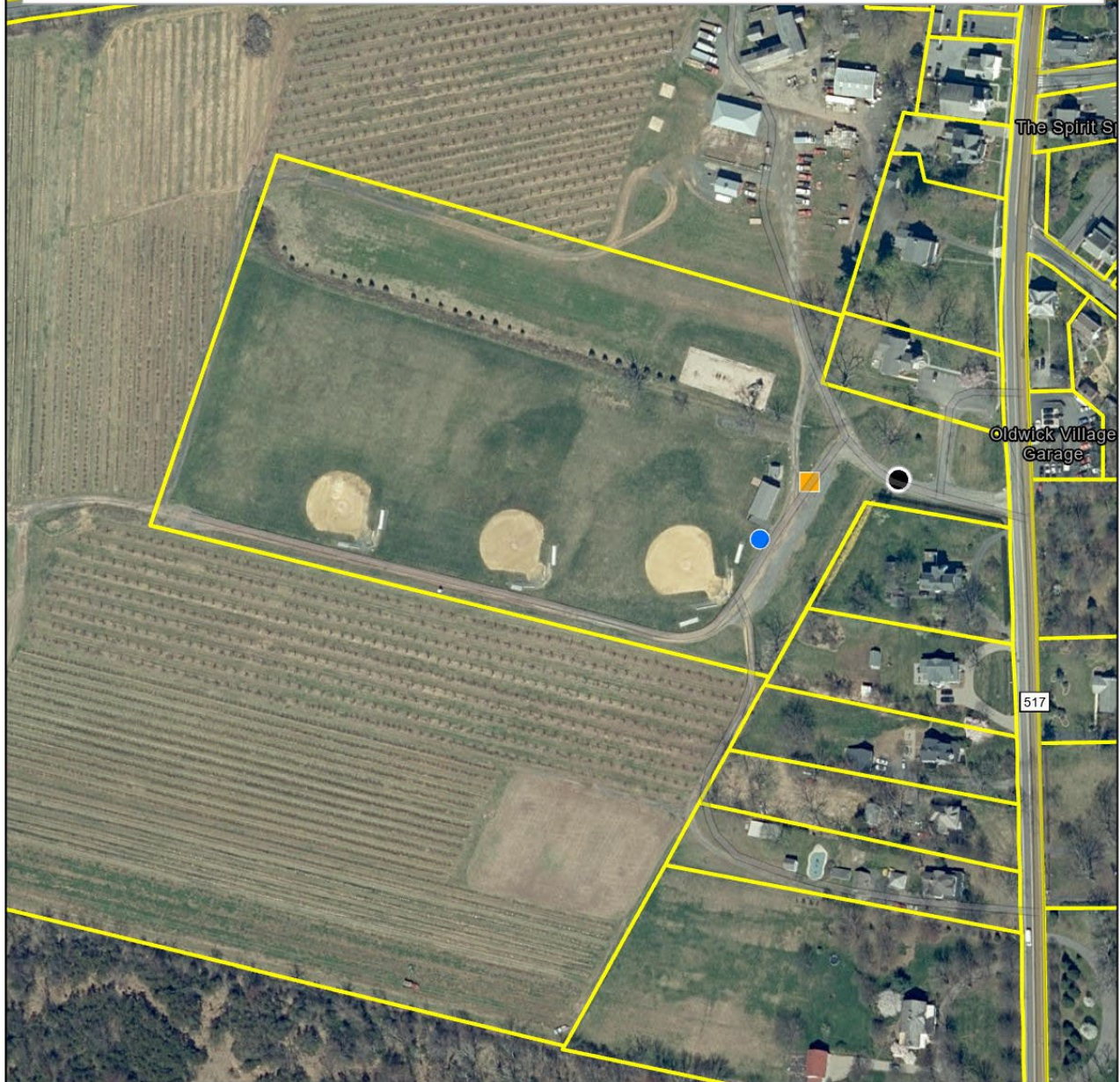
- **Location:** Oldwick Park  
Approximate Address: Oldwick Park, Whitehouse Station, NJ 08889  
GPS Coordinates: 40.669827, -74.750765
- **Parking and Meeting:** Park and meet in gravel lot at park.
- **Special Note:** Areas to clean up: trenches at Oldwick Park, around the fields and towards the library.
- **Trash Drop Off Location:** At the edge of gravel parking lot, along the ditch.







## Raritan Headwaters

### Site 77: Oldwick Park - Oldwick - Hunterdon County

Description: Park along gravel road. Cleanup area around park. Leave trash in a pile beside gravel parking area.



 Parking	 Stream Cleanup Site
 Trash Drop Off	 Park Boundary

[www.RaritanHeadwaters.org](http://www.RaritanHeadwaters.org)

0 95 190 380 Feet

## Site 78: Route 173 Crossing at Mulhockaway Creek – Union Township– Hunterdon County

- **Location:** Route 173 Crossing at Mulhockaway Creek  
Approximate Address: 0.2 mi west of 96 NJ-173 #2, Hampton, NJ 08827  
GPS Coordinates: 40.641309, -74.987554
- **Parking and Meeting:** Park and meet in gravel parking lot for Clinton Wildlife Management Area off Route 173, West of Van Syckles Road and Mulhockaway Creek in Union Twp.
- **Special Note:** Areas to cleanup: Volunteers should clean ditch along Route 173 and stream banks of Mulhockaway Creek. Can clean east and west of Van Syckles Road, however, use caution when crossing road.
- **Trash Drop Off Location:** At the edge of gravel parking lot for Clinton Wildlife Management Area.



## Raritan Headwaters

### Site 78: Union Township Mulhockaway Creek - Union Township - Hunterdon

Description: Park in gravel parking lot off of preserve. Leave trash in a pile in parking area. Cleanup trash in preserve.





## Site 79: Raritan River Greenway – Raritan Borough– Somerset County

**This site is reserved and is not open to public registration. Please register for an alternate Stream Cleanup site.**

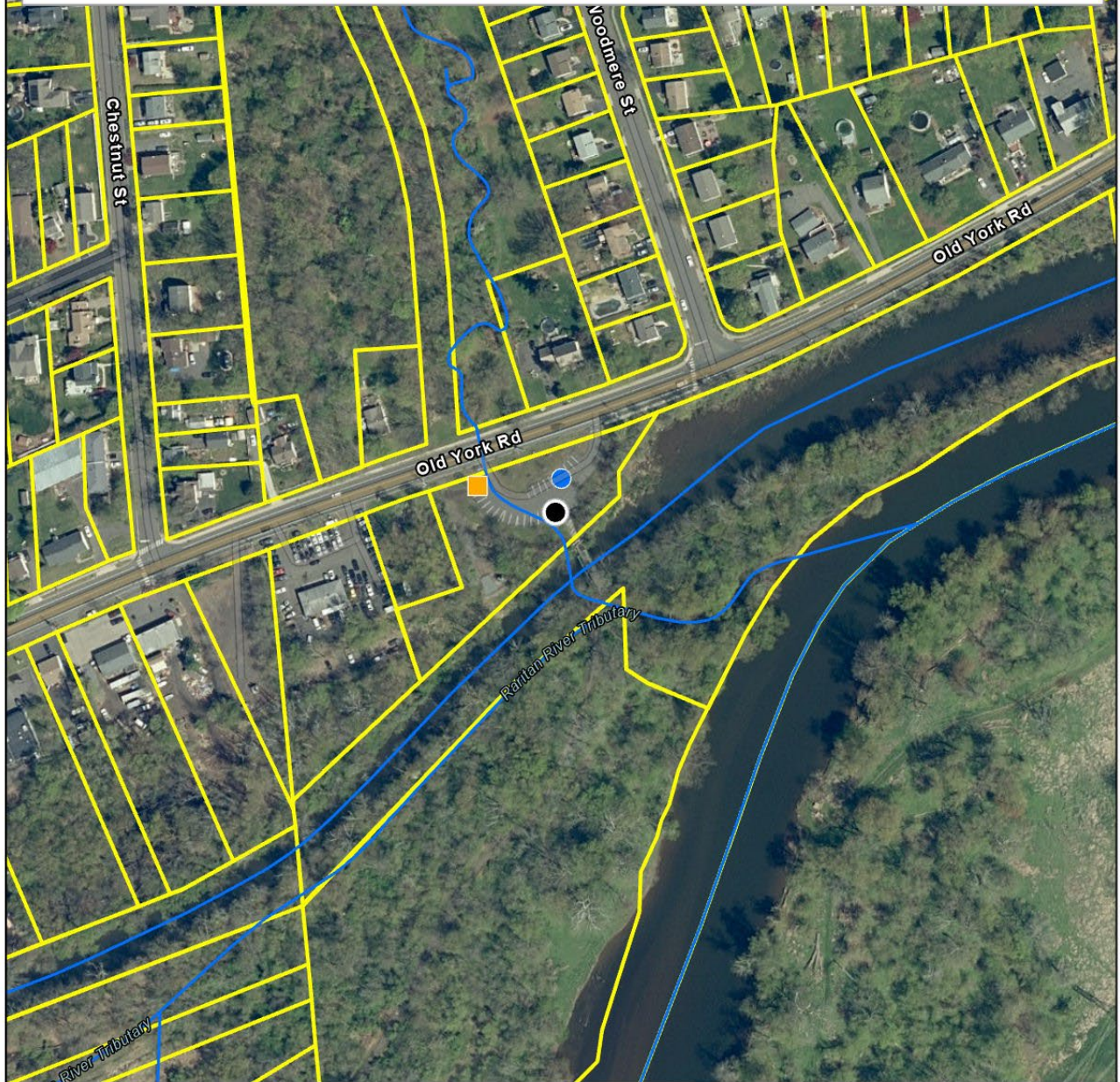
- **Location:** Raritan River Greenway  
Approximate Address: 1038 Old York Rd, Raritan, NJ 08869  
GPS Coordinates: 40.560922, -74.647526
- **Parking and Meeting:** Park in lot of Raritan River Greenway, and down Woodmere Street if necessary. Convene at Raritan River Greenway Lot.
- **Special Note:** Areas to cleanup: canal trail, greenway, biking trail and flood plains. Volunteers should clean outside both sides of the fences running down the bike trail. If time permits, volunteers can clean up neighboring streets by the Greenway.
- **Trash Drop Off Location:** In parking lot near the entry sign to the Greenway.





## Raritan Headwaters

### Site 79: Raritan River Greenway - Raritan Boro - Somerset County

Description: Cleanup area around parking lot and near stream. Leave trash in a pile in parking area.



-  Parking
-  Trash Drop Off

-  Stream Cleanup Site
-  Park Boundary

[www.RaritanHeadwaters.org](http://www.RaritanHeadwaters.org)

0 95 190 380 Feet



## Site 80: Washington Valley Park – Bridgewater Township– Somerset County

- **Location:** Washington Valley Park  
Approximate Address: Washington Valley Park, Bridgewater, NJ 08807  
GPS Coordinates: 40.595960, -74.574025
- **Parking and Meeting:** Park and meet in lot on Newmans Lane.
- **Special Note:** See Site Leader for cleanup details.
- **Trash Drop Off Location:** In Newmans Lane parking lot.



## Raritan Headwaters

### Site 80: Washington Valley Park - Bridgewater Twp - Somerset County

Description: Park in parking lot off of Newmans Ln. Leave trash in a pile in corner of parking lot. Cleanup trash around preserve.



## Site 82: Sunset Lake – Bridgewater Township– Somerset County

- **Location:** Sunset Lake  
Approximate Address: 1350 Coriell Dr, Basking Ridge, NJ 07920  
GPS Coordinates: 40.6420732, -74.6282752
- **Parking and Meeting:** Park and meet at Sunset Lake Association parking lot at corner of Coriell Drive and North Shore Drive.
- **Special Note:** Areas to clean: parking lot, clean by the brush next to the parking lot/The Chambers Brook, down Coriell Drive, all around perimeter of lake and roadside, by the field adjacent to lake on Coriell Drive (before South Shore Drive).
- **Trash Drop Off Location:** Leave trash in Sunset Lake Association parking lot at corner of Coriell Drive and North Shore Drive.

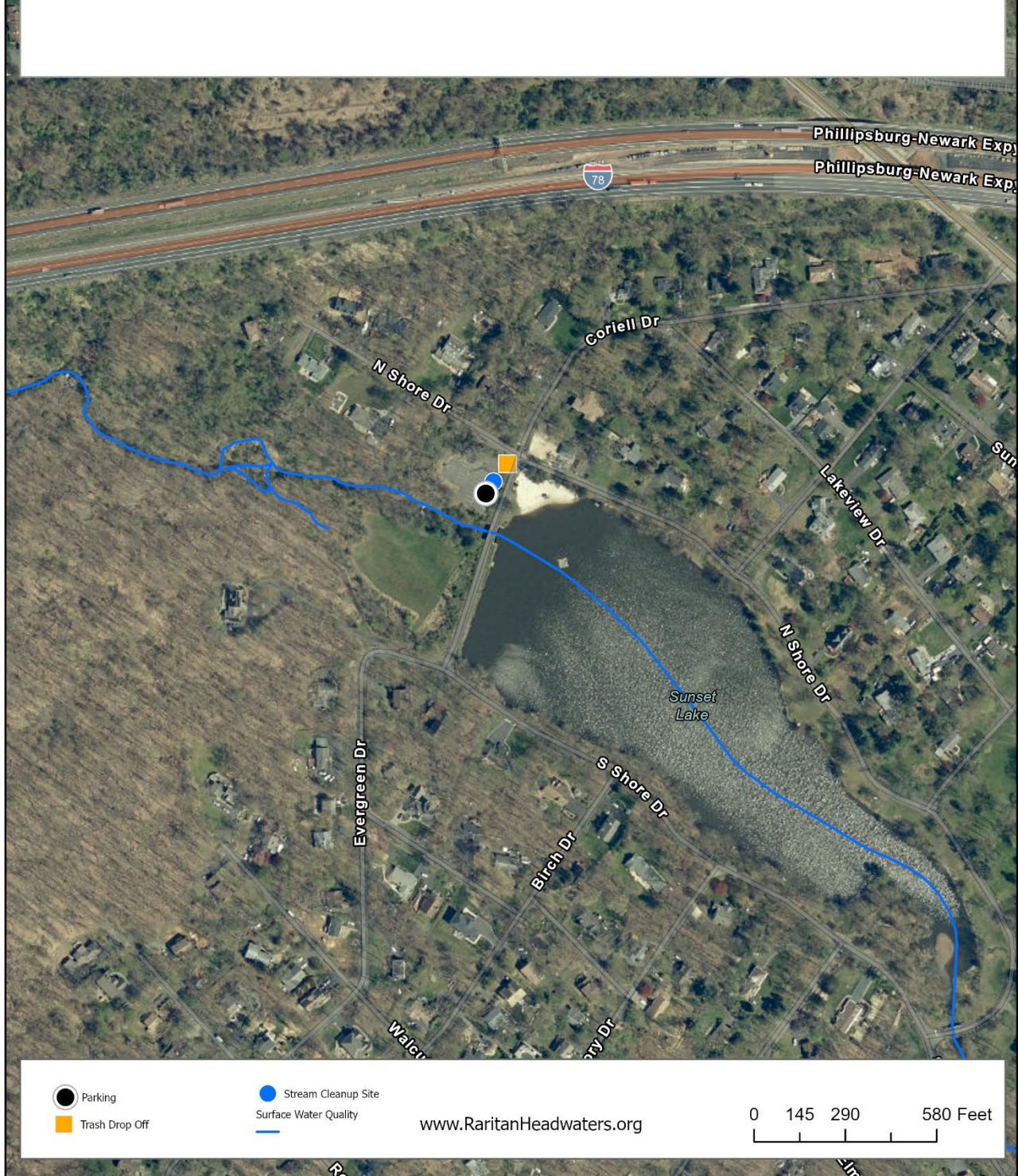




## Raritan Headwaters

### Site 82: Sunset Lake - Bridgewater Twp - Somerset

Description: Leave trash in Sunset Lake Association parking lot at corner of Coriell Drive and North Shore Drive



## Site 83: Lebanon Plaza-Rockaway Creek – Lebanon Borough– Hunterdon County

**This site is reserved and is not open to public registration. Please register for an alternate Stream Cleanup site.**

- **Location:** Lebanon Plaza and Rockaway Creek  
Approximate Address: 1271 US-22 #18, Lebanon, NJ 08833  
GPS Coordinates: 40.642552, -74.831840
- **Parking and Meeting:** Parking in back of Lebanon Plaza lot. Please do not park in front of businesses.
- **Special Note:** Areas to clean: behind and around Lebanon plaza and along Rockaway Creek from intersection of Route 22/Cokesbury Road to Main Street, Lebanon Borough.
- **Trash Drop Off Location:** Trash pickup in far end of parking lot by Round Valley CrossFit. Do not leave next to businesses – leave in back of parking lot for pickup.





## Raritan Headwaters Site 83: Lebanon Plaza - Lebanon Twp -

Description: Trash pickup in far end of parking lot by Round Valley CrossFit - Please do not park in front of businesses.

